

Trip Planning

in Seattle's Public
Transportation System



Design 383, Summer 2014
Jerissa Lumansoc, Nicole Rimando, Anne Zheng

What is the future of Trip Planning?

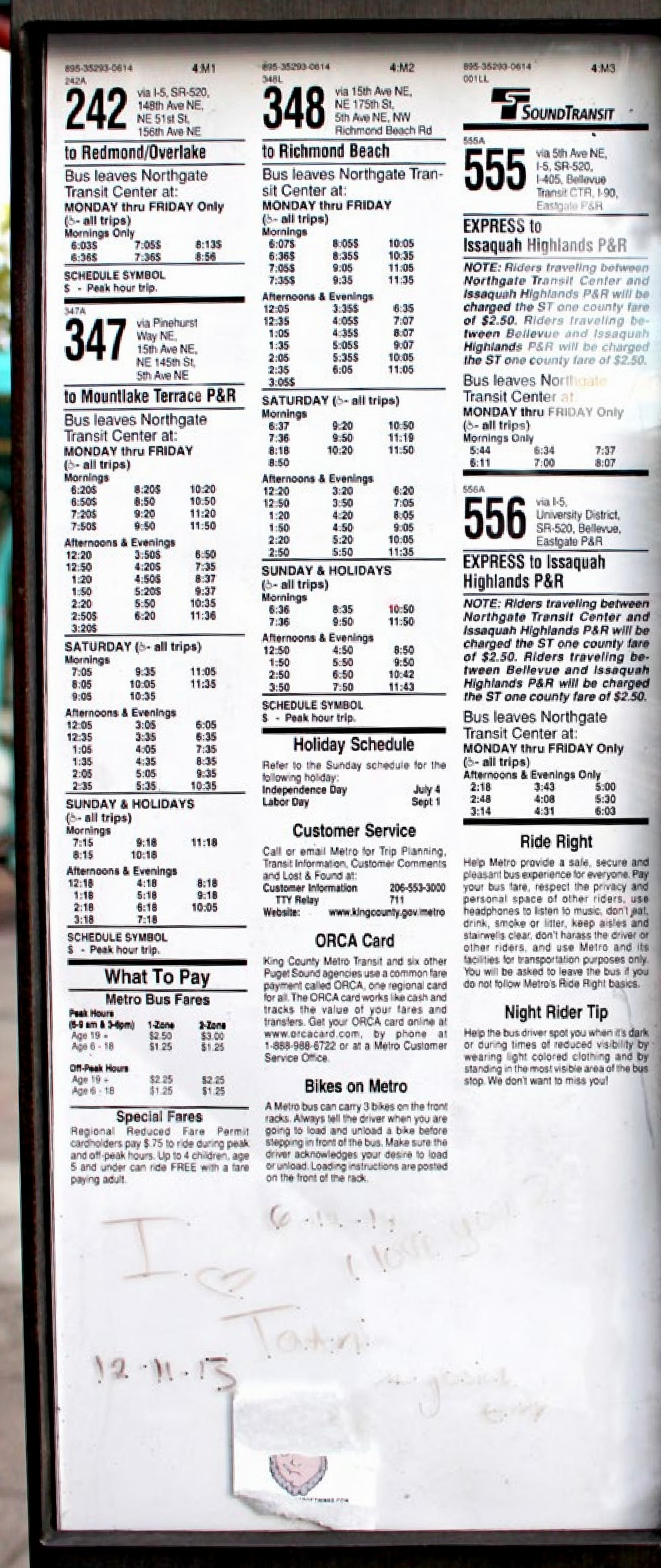


Research

Plan

Obtain a better understanding of trip planning in Seattle's public transportation **by exploring:**

1. Existing resources
2. Public transportation apps
3. Rider reports



Research

Existing Resources



RideshareOnline.com Powered by brilliant commuters. Like you.

Sign Up
Log In

- Carpool
- Vanpool
- Bus/Rail
- Bike
- Work From Home
- SchoolPool
- Ferry

take someone along for the ride, go with a passenger, bring down the expense.

tools to manage your trips in Washington, Idaho, and Oregon

(also Route 348)

To Northgate Transit Center To Richmond Beach, Mountlake Terrace Route Map Holidays

View all Routes | System Info

Weekday: To Northgate Transit Center Effective June 7 thru Sept. 26, 2014

WEEKDAY SATURDAY SUNDAY SIGN UP FOR ALERTS SHARE / PRINT

Route	Richmond Beach NW 196th St & Richmond Beach Dr NW	Mountlake Terrace Transit Center Bay 2 236th St SW & I-5	Shoreline N 185th St & Aurora Ave N	Ballinger Terrace 15th Ave NE & NE 205th St	North City 15th Ave NE & NE 175th St	Ridgecrest 5th Ave NE & NE 165th St	15th Ave NE & NE 125th St	Northgate Transit Center Bay 3 NE 105rd St & Transit Roadway
347	---	5:22am	---	5:31am	5:37am	5:40am	5:50am	6:00am
348	5:36am	---	5:43am	---	5:53am	---	6:03am	6:15am
347	---	5:52am	---	6:01am	6:07am	6:10am	6:20am	6:30am

Plan a Trip

King County METRO

68 to University District

41 to Lake City

345 to Shoreline Community College

242 to Overlake P&R

347 to Montlake Terrace P&R

75 via Roosevelt Way N.E.

Trip Planning

Route Schedules

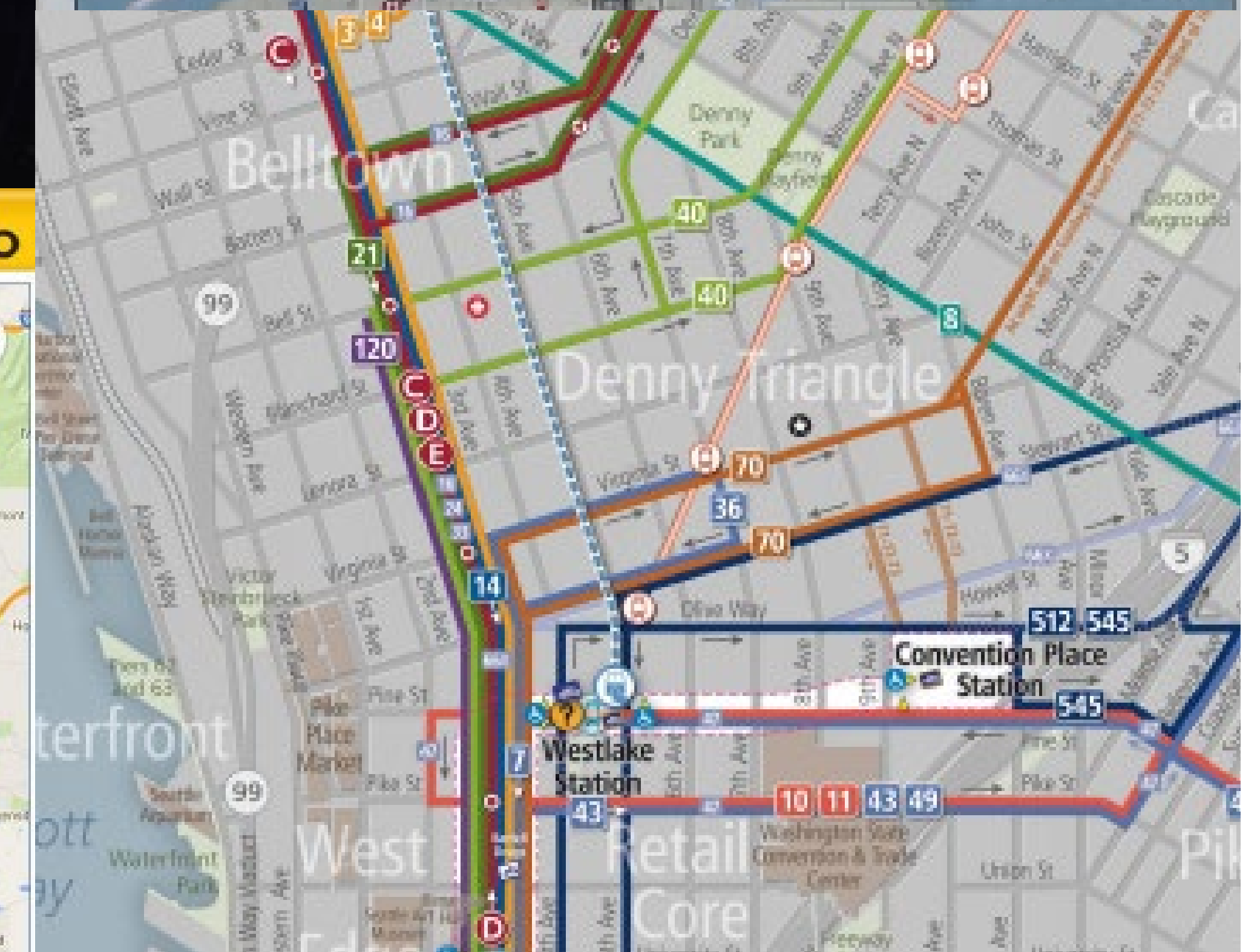
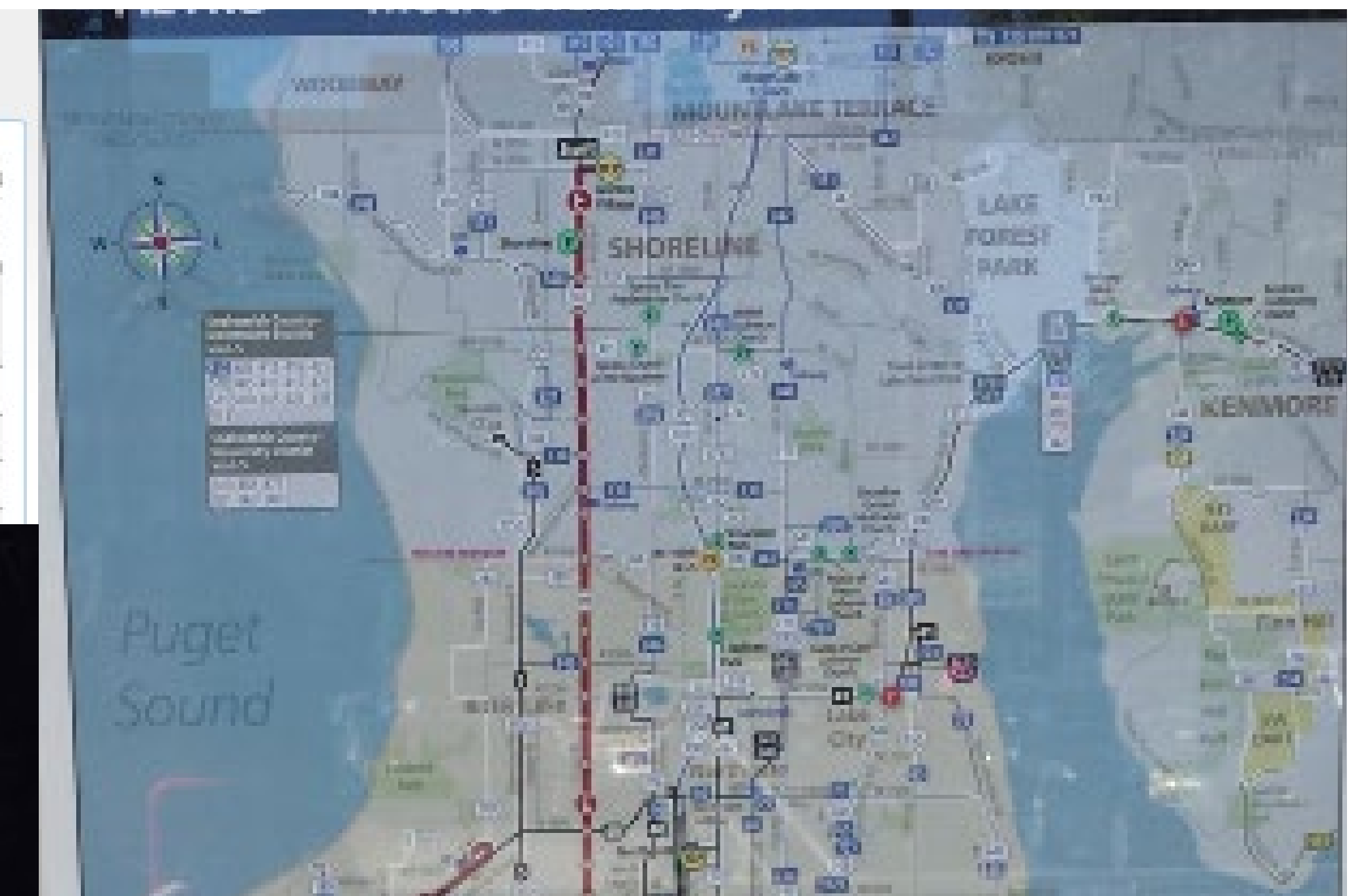
WHEN: Date 07-27-2014 MM-DD-YYYY

SELECT AN AGENCY: Metro Transit

SELECT A ROUTE:

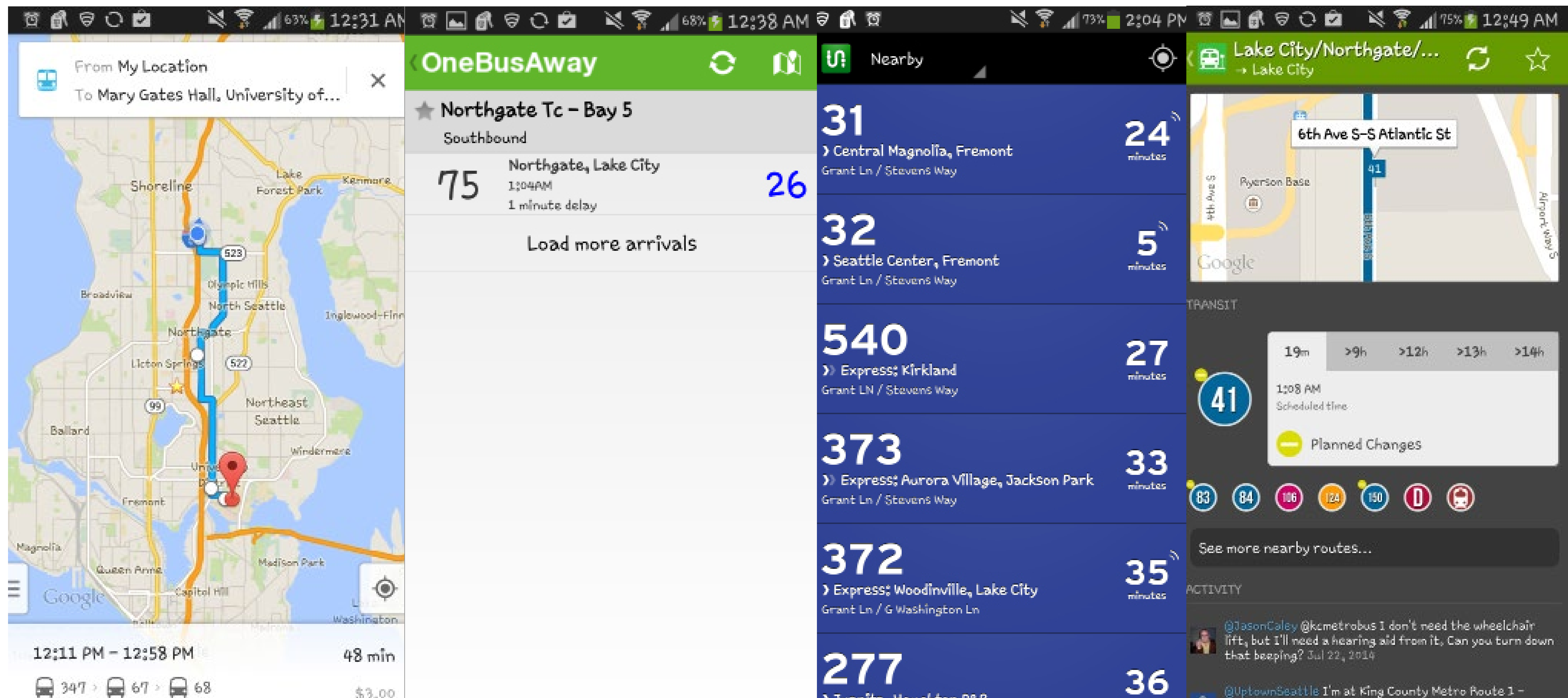
- RAPIDRIDE A LINE TO TURKULA LINK STATION
- RAPIDRIDE A LINE TO FEDERAL WAY TC
- RAPIDRIDE B LINE TO REDMOND TC
- RAPIDRIDE B LINE TO BELLEVUE TC
- RAPIDRIDE C LINE TO DOWNTOWN SEATTLE
- RAPIDRIDE C LINE TO WEST SEATTLE
- RAPIDRIDE D LINE TO BALLARD
- RAPIDRIDE D LINE TO DOWNTOWN SEATTLE
- RAPIDRIDE E LINE TO AURORA VILLAGE TC
- RAPIDRIDE E LINE TO DOWNTOWN SEATTLE
- RAPIDRIDE F LINE TO RENTON THE LANDING
- RAPIDRIDE F LINE TO BURien
- LIQUOR

Get Schedule



Research

Existing Applications



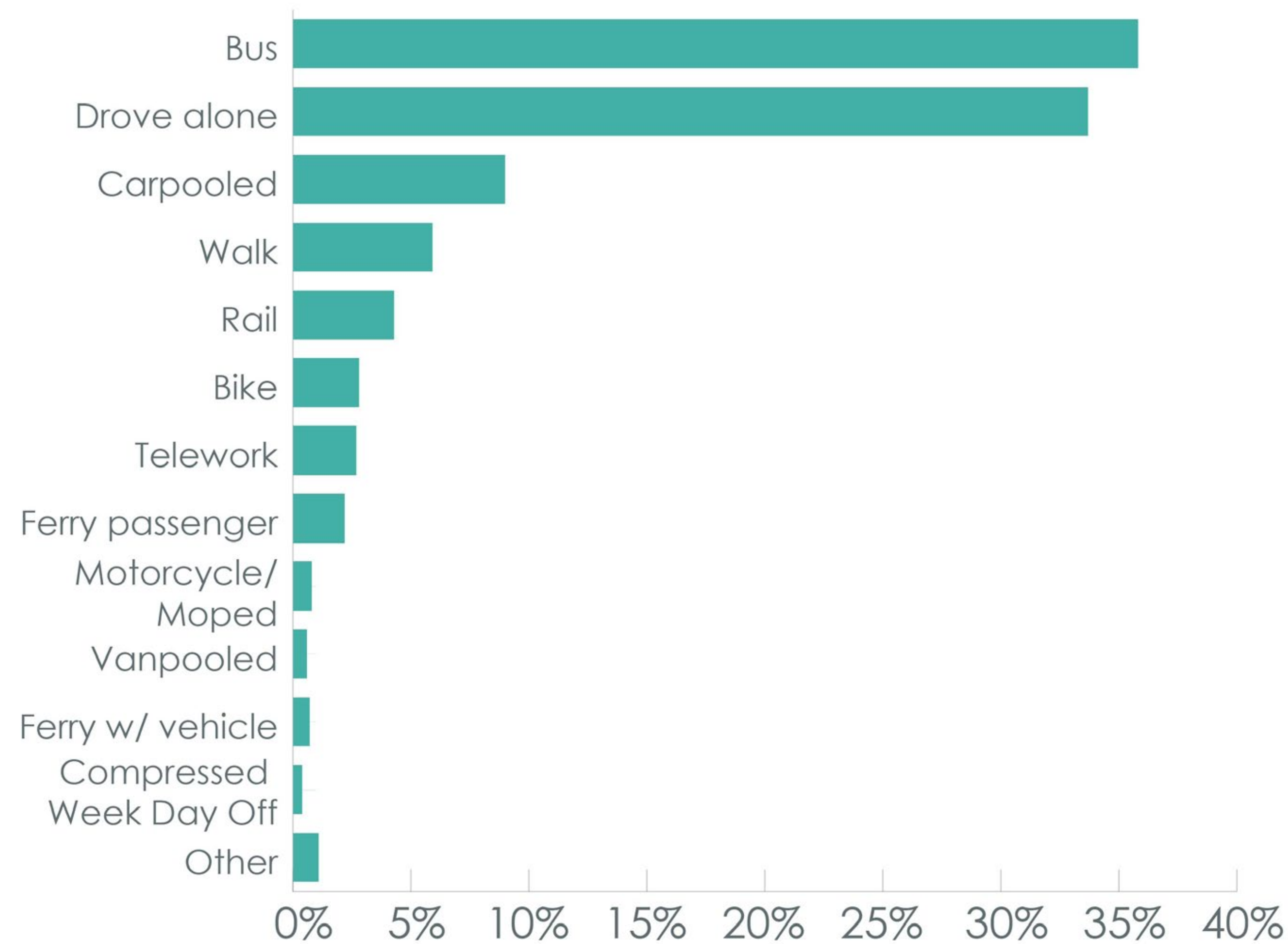
Research

Rider Reports

Sources:

Wagner
 Census Bureau
 Metro Rider/Non-Rider Survey
 Seattle's Transit Master Plan

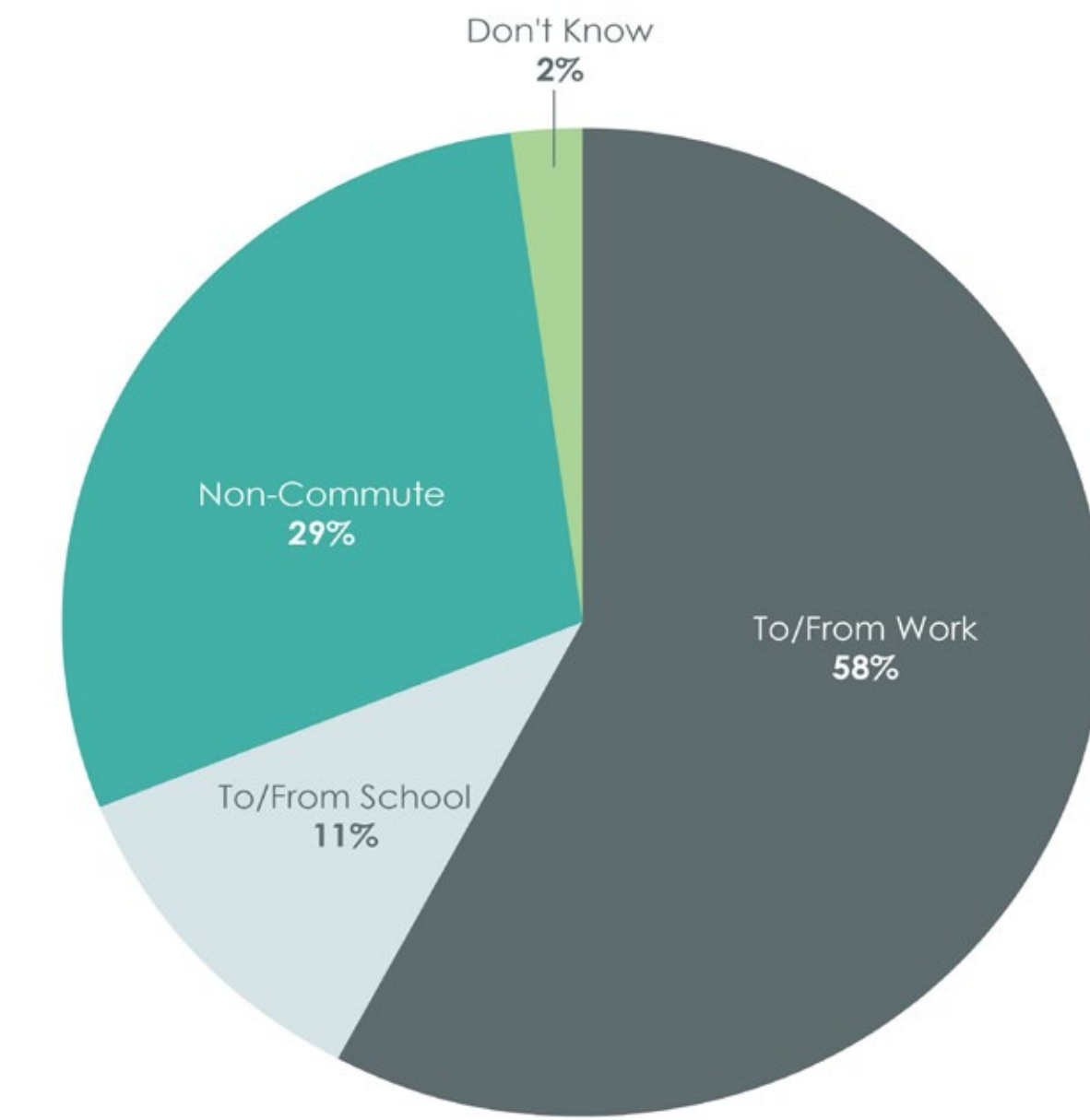
Center City Commute Mode Share, % of Trips by Mode for Employees Starting Work Between 6AM and 9AM (2010)



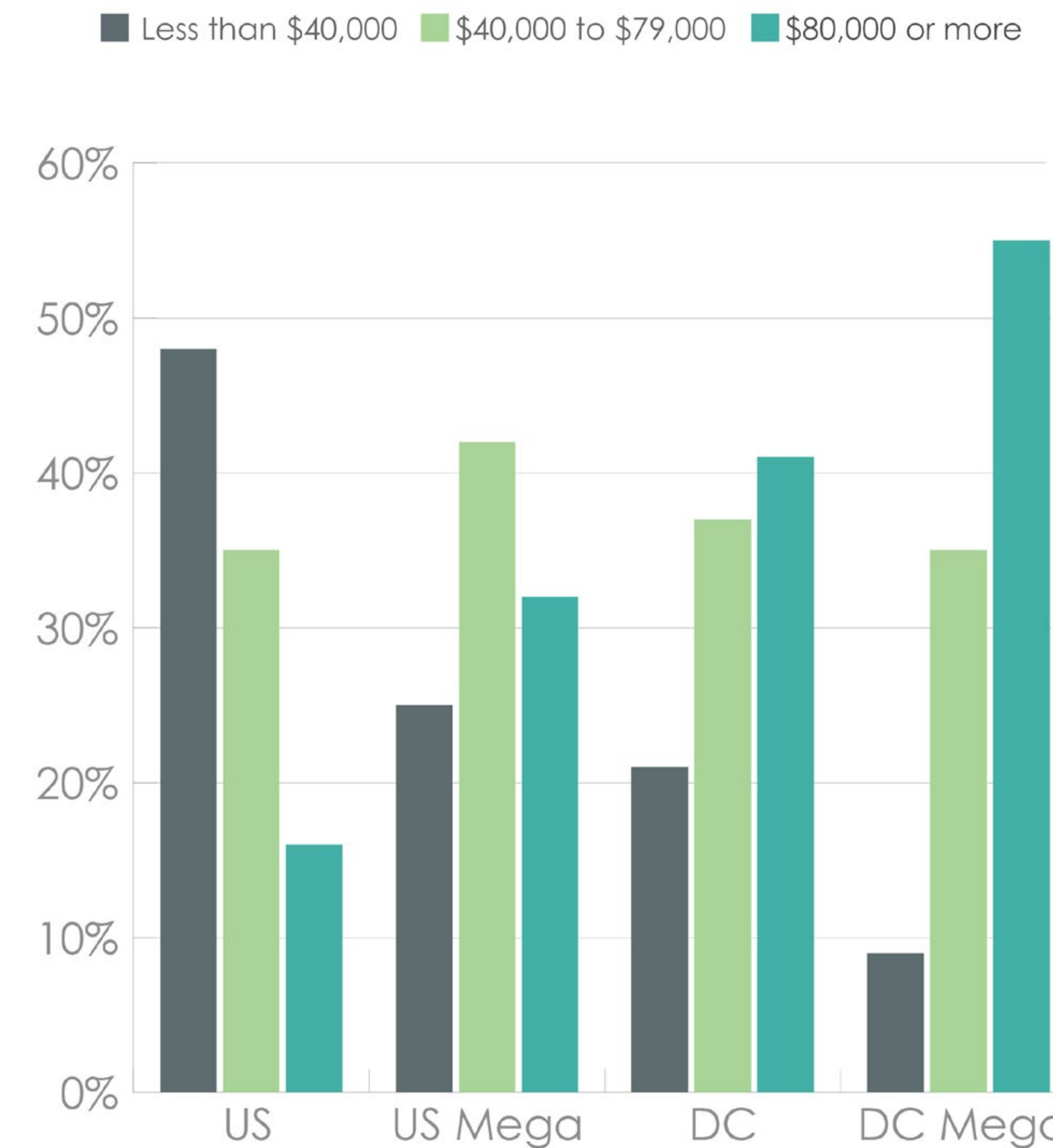
Travel Hours by Rider Status

	Regular Riders (n = 1,207 nw = 887 (A))	Frequent Regular (n = 776 nw = 573 (B))	Moderate Regular (n = 420 nw = 304 (C))	Infrequent Riders (n = 188 nw = 508 (D))
Peak & Off-Peak	79% (D)	82% (C)	74%	65%
Peak Only	11%	12%	8%	8%
Off-Peak Only	10%	6%	18% (B)	27% (A)

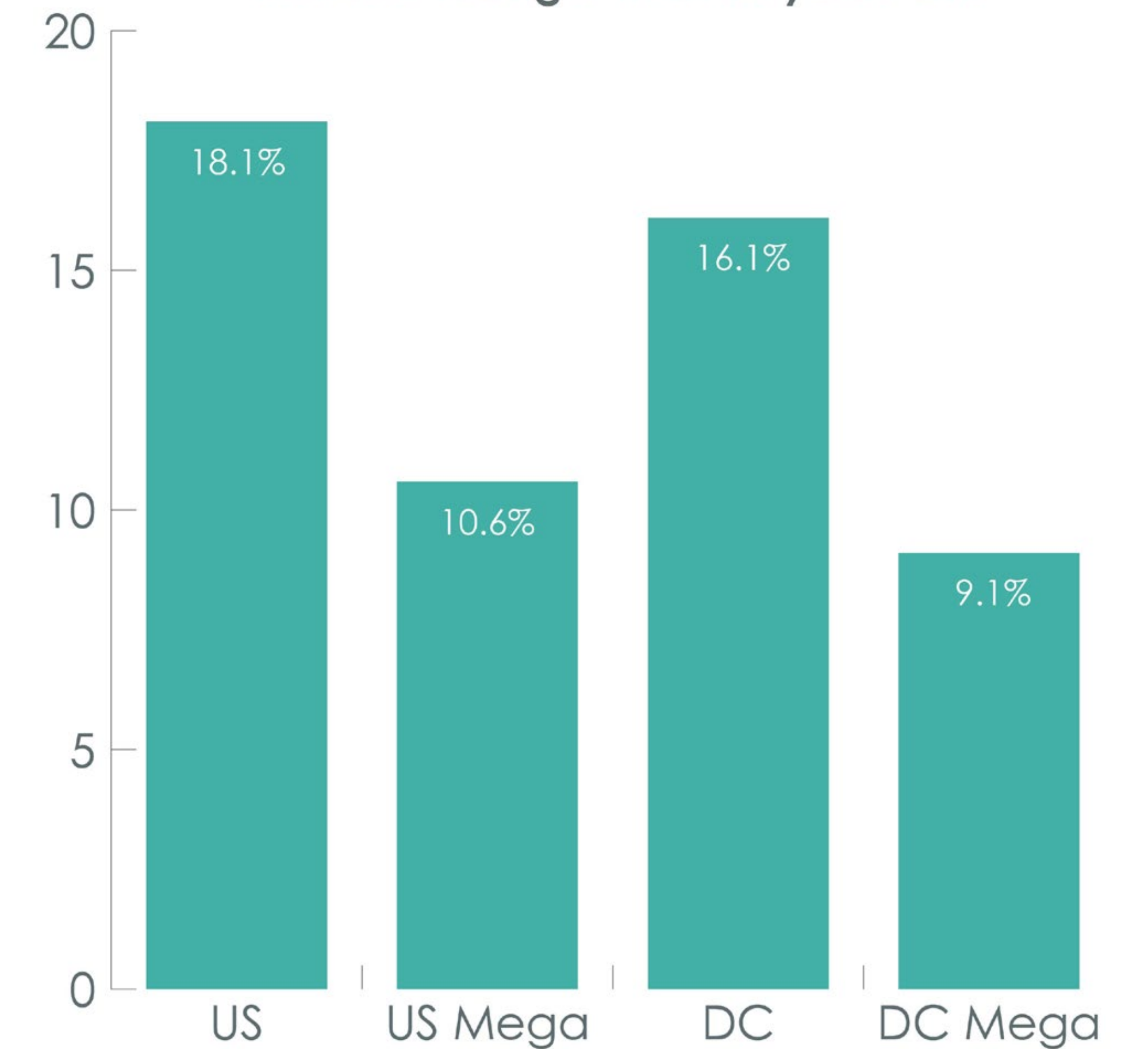
Why People Ride Metro Transit



Wages/Salary Income



Workers Younger than 30 years Old



Research

Rider Reports

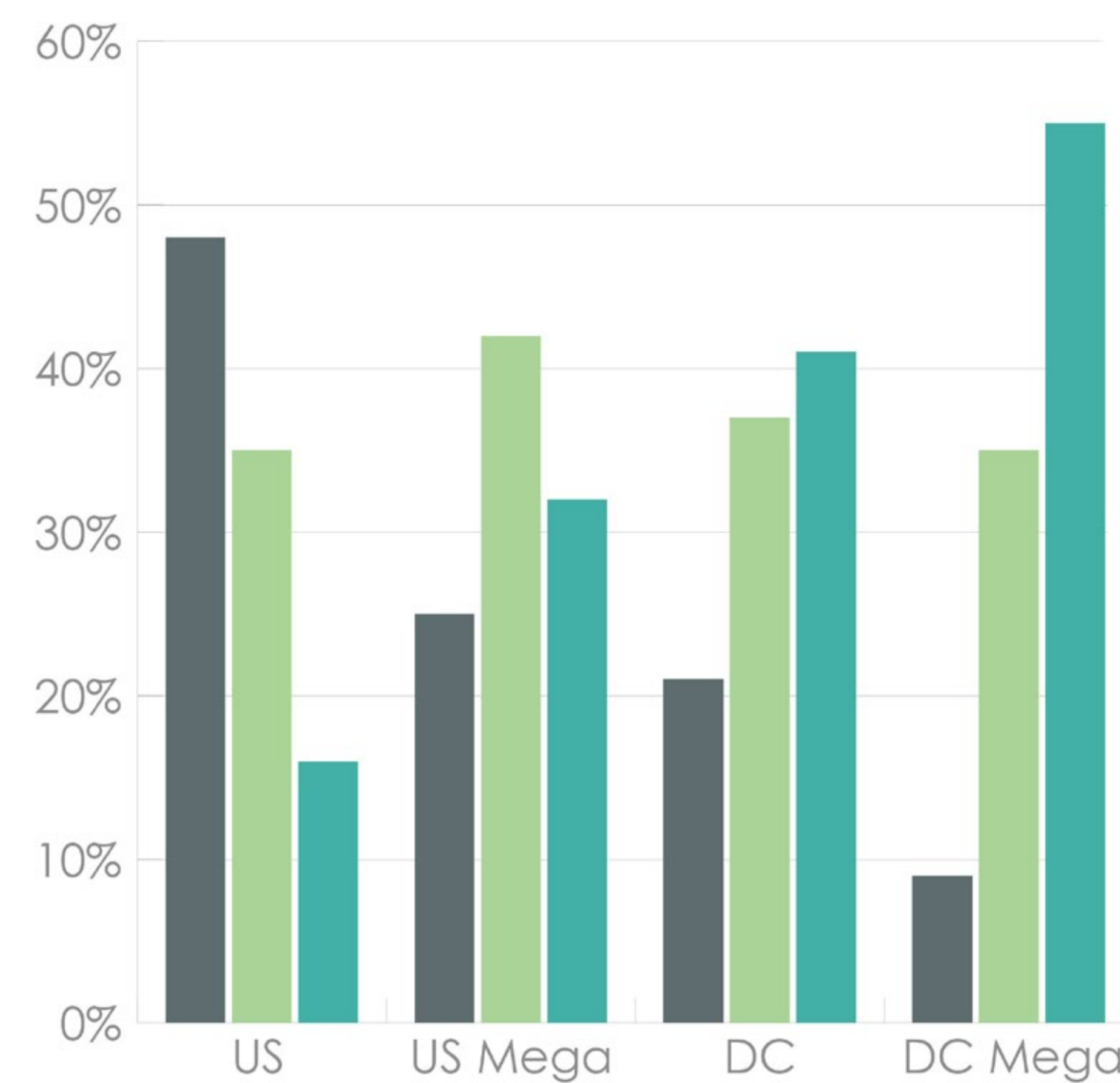
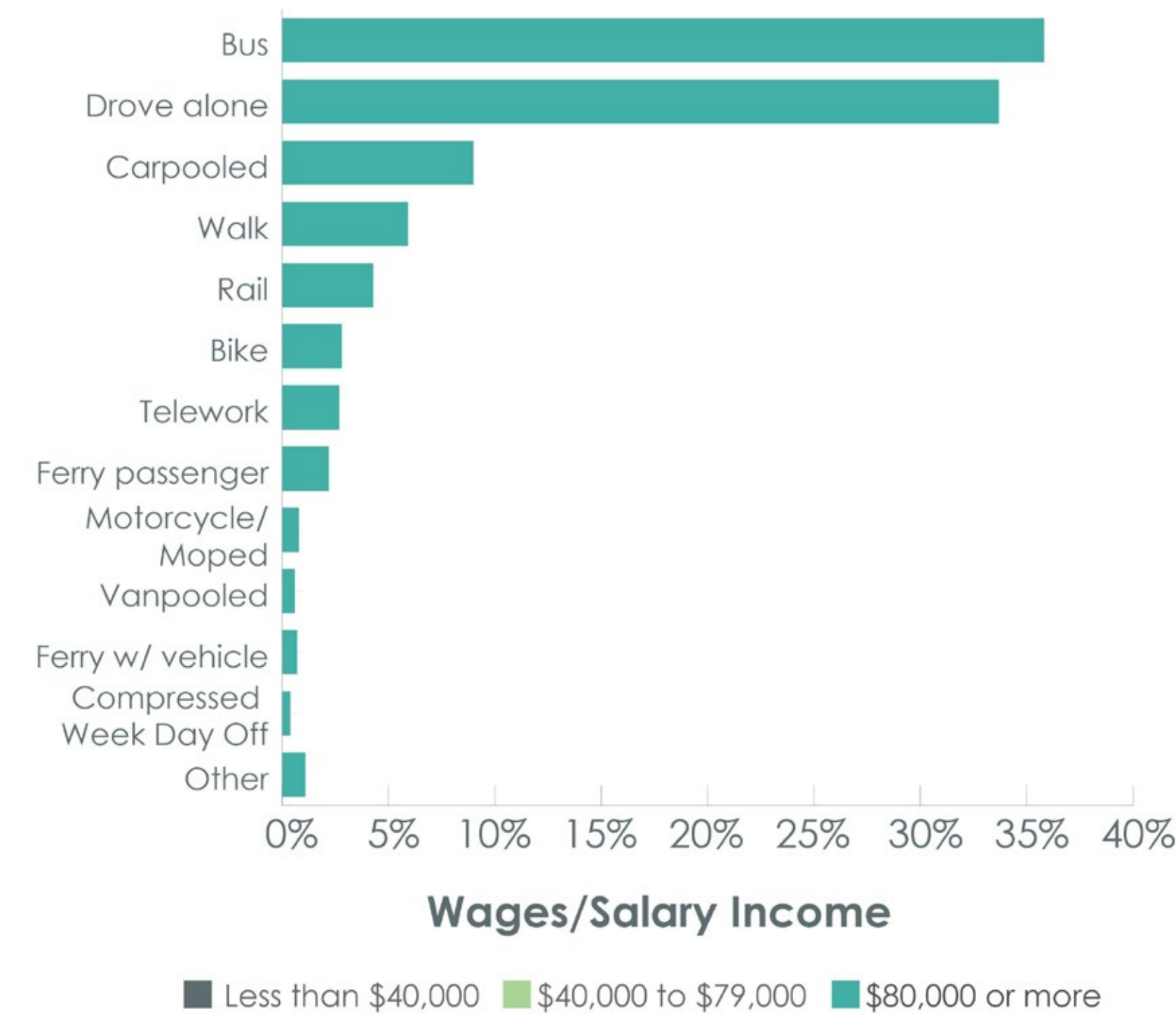
Frequent commuters are likely to be young and middle class.

A majority of riders:

- travel on bus or drive
- ride both peak and off-peak hours
- travel for work and/or school

Sources:
Wagner
Census Bureau
Metro Rider/Non-Rider Survey
Seattle's Transit Master Plan

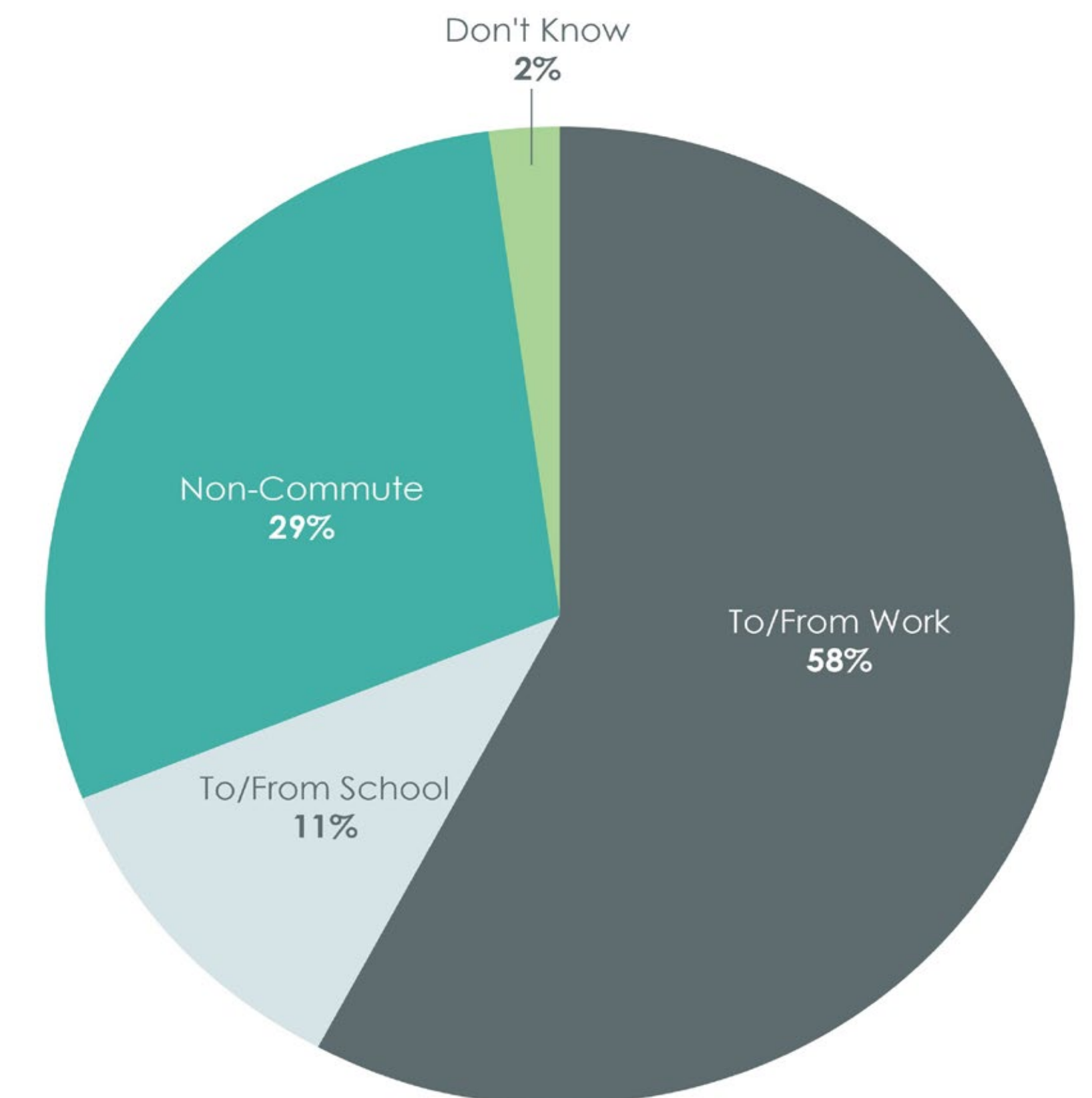
Center City Commute Mode Share, % of Trips by Mode for Employees Starting Work Between 6AM and 9AM (2010)



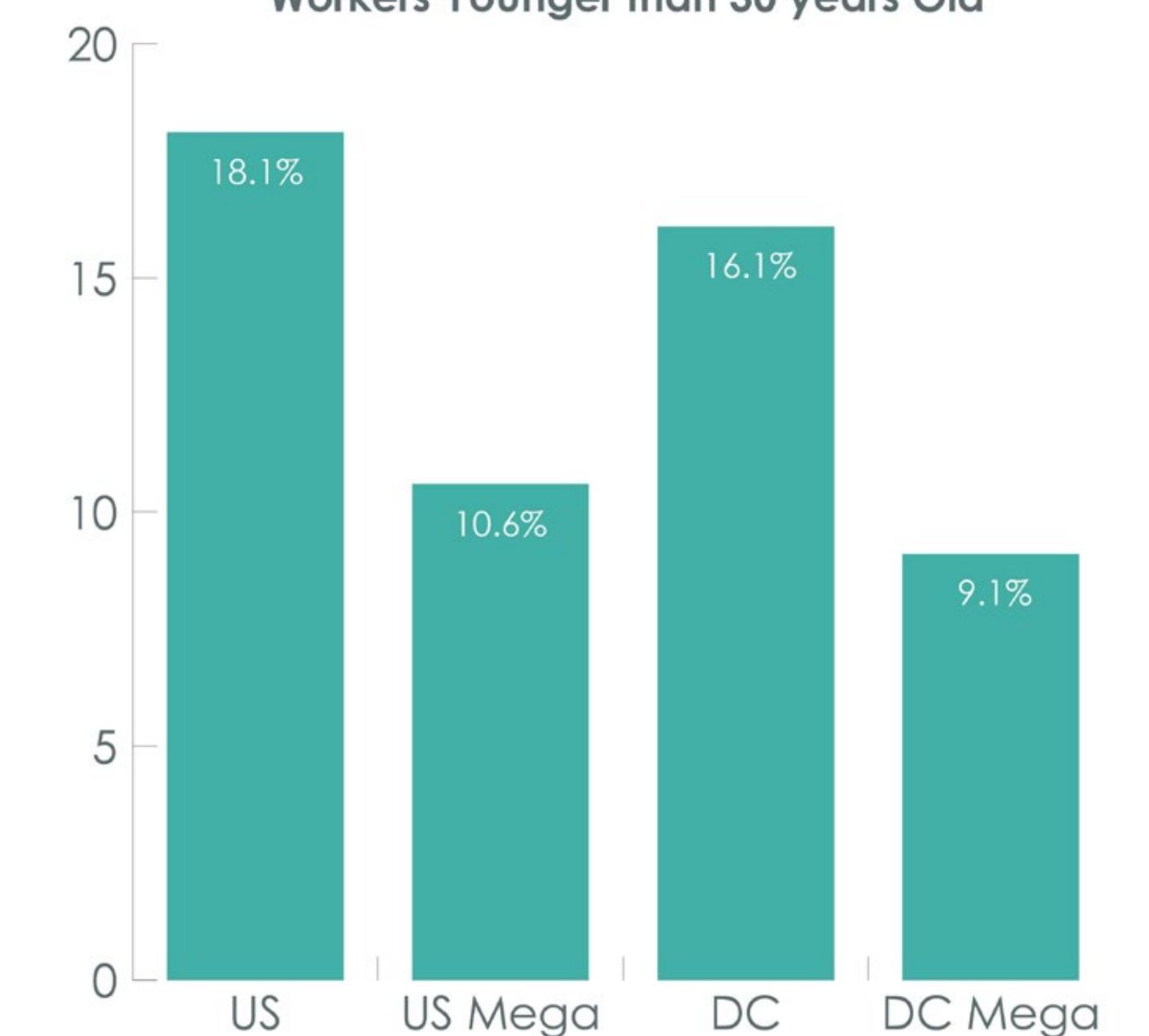
Travel Hours by Rider Status

	Regular Riders (n = 1,207) (nw = 887) (A)	Frequent Regular (n = 774) (nw = 573) (B)	Moderate Regular (n = 420) (nw = 304) (C)	Infrequent Riders (n = 188) (nw = 508) (D)
Peak & Off-Peak	79% (D)	82% (C)	74%	65%
Peak Only	11%	12%	8%	8%
Off-Peak Only	10%	6%	18% (B)	27% (A)

Why People Ride Metro Transit



Workers Younger than 30 years Old



Research

Insights

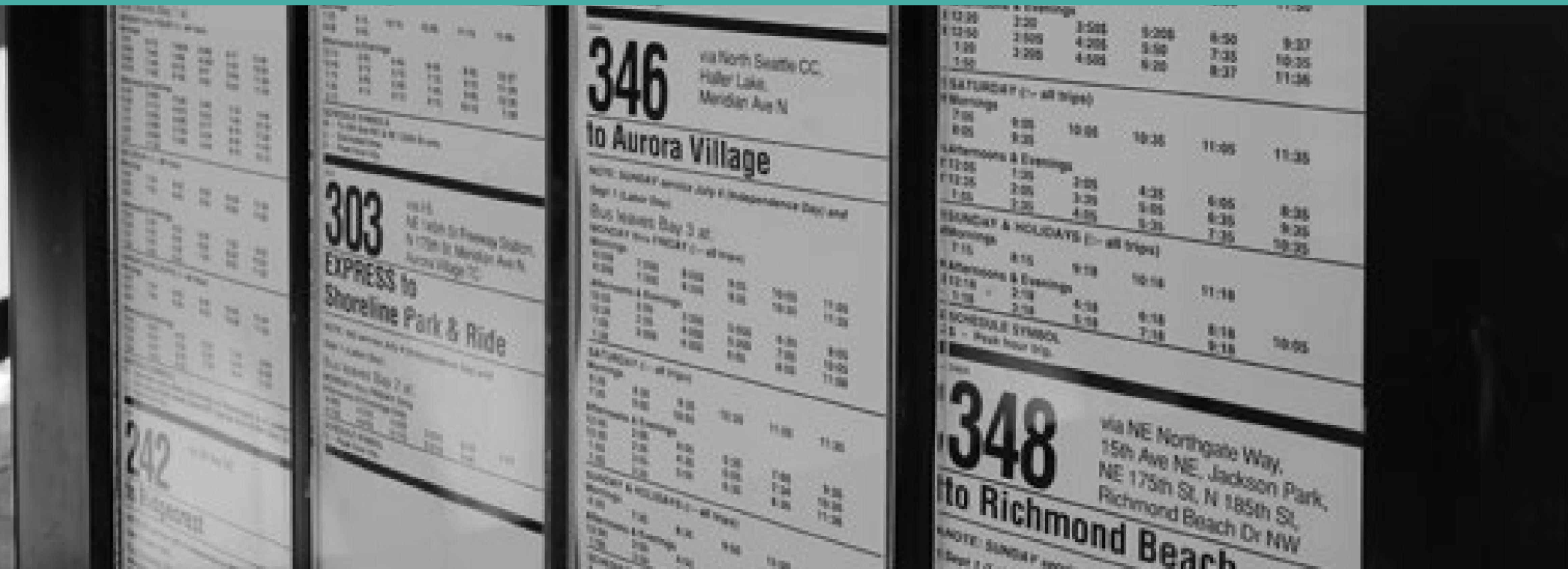
We have defined:

- Seattle's Public Transportation System services
- other public transportation applications services
- who are important in Seattle's Public Transportation System









What if decision making could be...**automated**...





Factor Based Trip Planning

Alternate Routes		
Time	People	Social
35 minutes		
40 minutes		
50 minutes		
1 hour 10 minutes		

Alternate Routes		
Time	People	Social
30% occupancy		
40% occupancy		
89% occupancy		
90% occupancy		

Alternate Routes		
Time	People	Social
		Jane is going home.
		Joe is going to the sports game.
		Sam is going to work.
		Sally is going to school.




What if a map could
show...**what I see**...

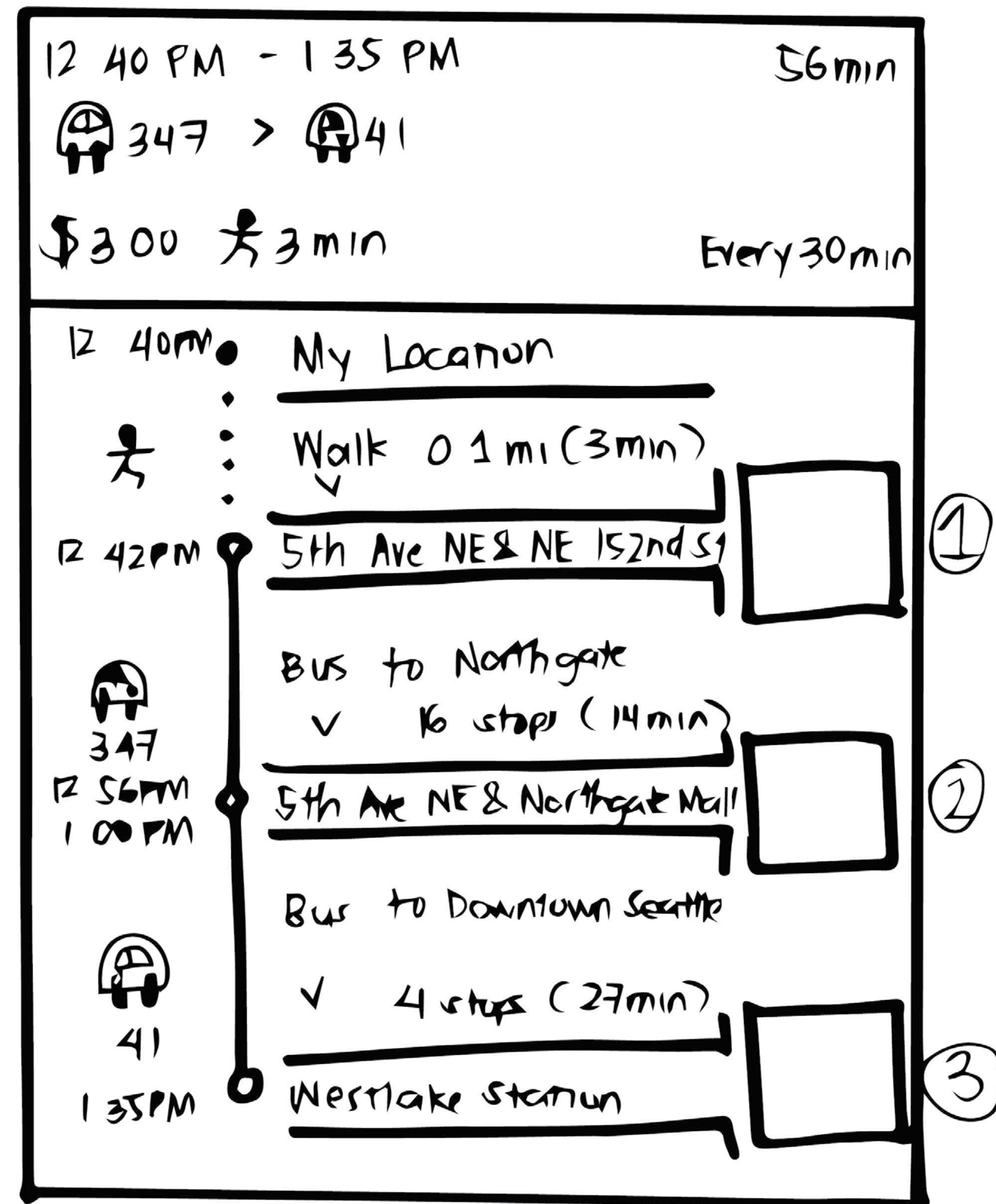


First Person Perspective Map

Show a visual in **first person perspective of landmarks**, rather than street names.




First Person Perspective Map




First Person Perspective Map


①



②



③





What if I could tell
the bus to **...wait...**







Wait a Minute!

Connecting people with buses by notifying a bus driver to wait for them... **for just a minute.**



Wait a Minute!







Let's tell a **story...**




Alex the Worker



Alex is in a rush going home to pick up his kids from kindergarten.



Alex chooses the fastest route.




When Alex arrives at the bus stop, he sees the bus leaving!


Alex the Worker



Alex uses the “wait a minute” feature to tell the bus driver that he wants to get on.



The bus driver waits for Alex to get on the bus.



Alex Rides the bus home.

Wireframes

From :

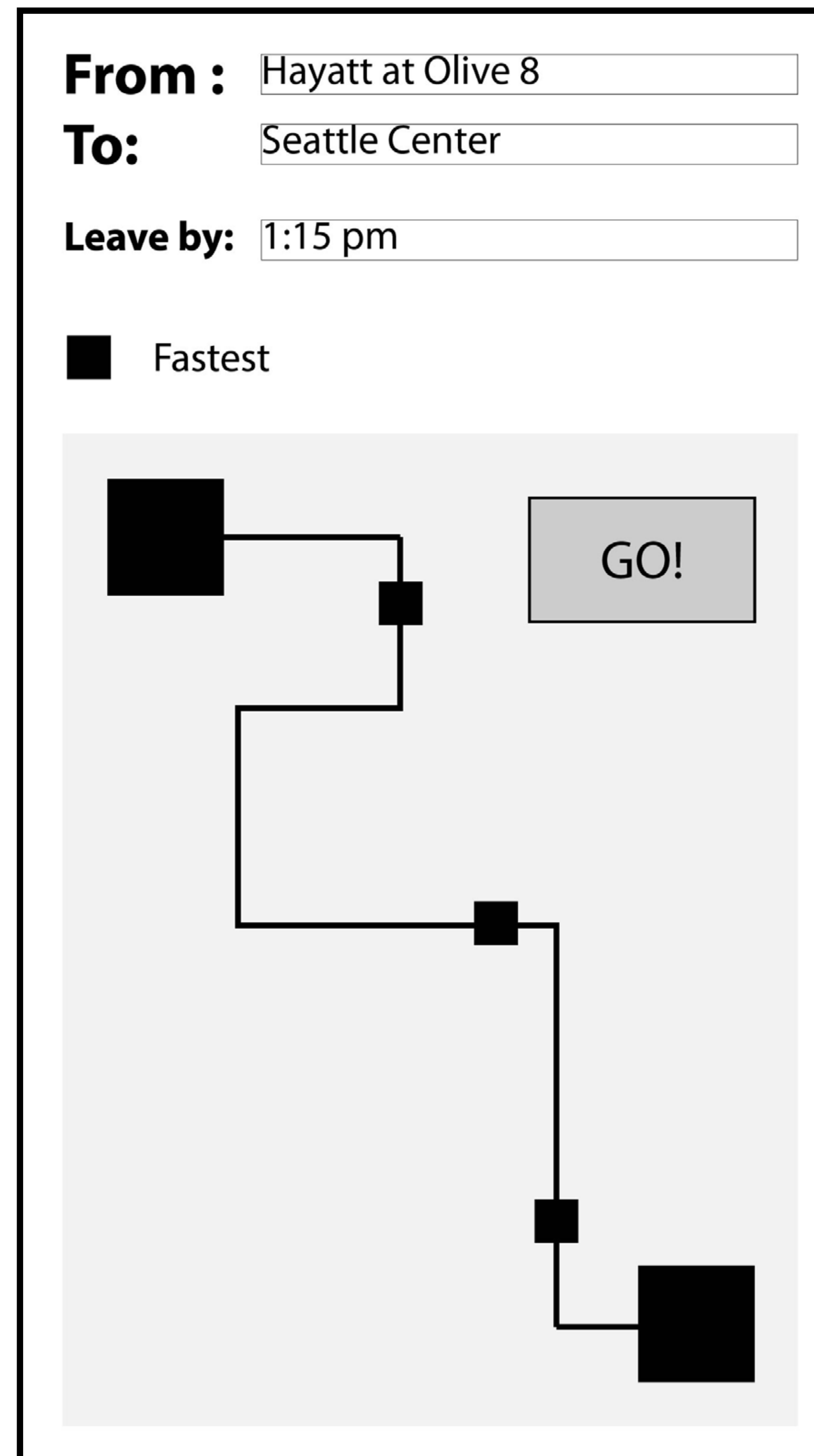
To:

Leave by:

Fastest ▶

Occupancy ▶

Social ▶



From :

To:

Leave by:

■ Fastest

1:20 pm - 1:38 pm (18 min) **Cost: \$2.50**

1:20 pm
Hyatt at Olive 8 hotel
 1635 8th Ave, Seattle, WA 98101

Walk to 3rd Ave & Pike St
 About 8 min , 0.4 mi

1:28 pm
 3rd Ave & Pike St

Take Bus 4 towards E Queen Anne,
 Seattle Center E
 \$2.50
 9 min (5 stops)

1:37 pm
 5th Ave N & Broad St

Walk to Seattle Center
 About 1 min , 0.3 mi

1:38 pm
Seattle Center
 305 Harrison St, Seattle, WA 98109

Wireframes


From :

To:

Leave by:


■ Fastest

1:20 pm - 1:38 pm (18 min) **Cost: \$2.50**


1:28 pm
3rd Ave & Pike St 

Take Bus 4 towards E Queen Anne,
Seattle Center E
\$2.50
9 min (5 stops)

Wait a Minute! **60 sec**

1:37 pm
5th Ave N & Broad St 

Walk to Seattle Center
About 1 min , 0.3 mi

1:38 pm
Seattle Center
305 Harrison St, Seattle, WA 98109 

From :

To:

Leave by:

■ Fastest

1:20 pm - 1:38 pm (18 min) **Cost: \$2.50**

1:28 pm
3rd Ave & Pike St 

Take Bus 4 towards E Queen Anne,
Seattle Center E
\$2.50
9 min (5 stops)


The bus is waiting... **49 sec**

1:37 pm
5th Ave N & Broad St 


Walk to Seattle Center
About 1 min , 0.3 mi

1:38 pm
Seattle Center
305 Harrison St, Seattle, WA 98109 


Sam the Tourist



Sam, a tourist in Seattle, wants to go to the Bite of Seattle at Seattle Center.




Sam searches for directions to the Seattle Center from his hotel.



Sam leaves his hotel to go to the Seattle Center.


Sam the Tourist



Sam boards bus #8 enroute to Seattle Center.



Sam wants to see what his stop looks like so he won't get lost.



Sam clicks the photo of his next stop.


Sam the Tourist



Sam sees what his next stop looks like, along with nearby landmarks.



Sam gets off at the right stop.



Sam walks to the Seattle Center from the stop.

Wireframes

From :


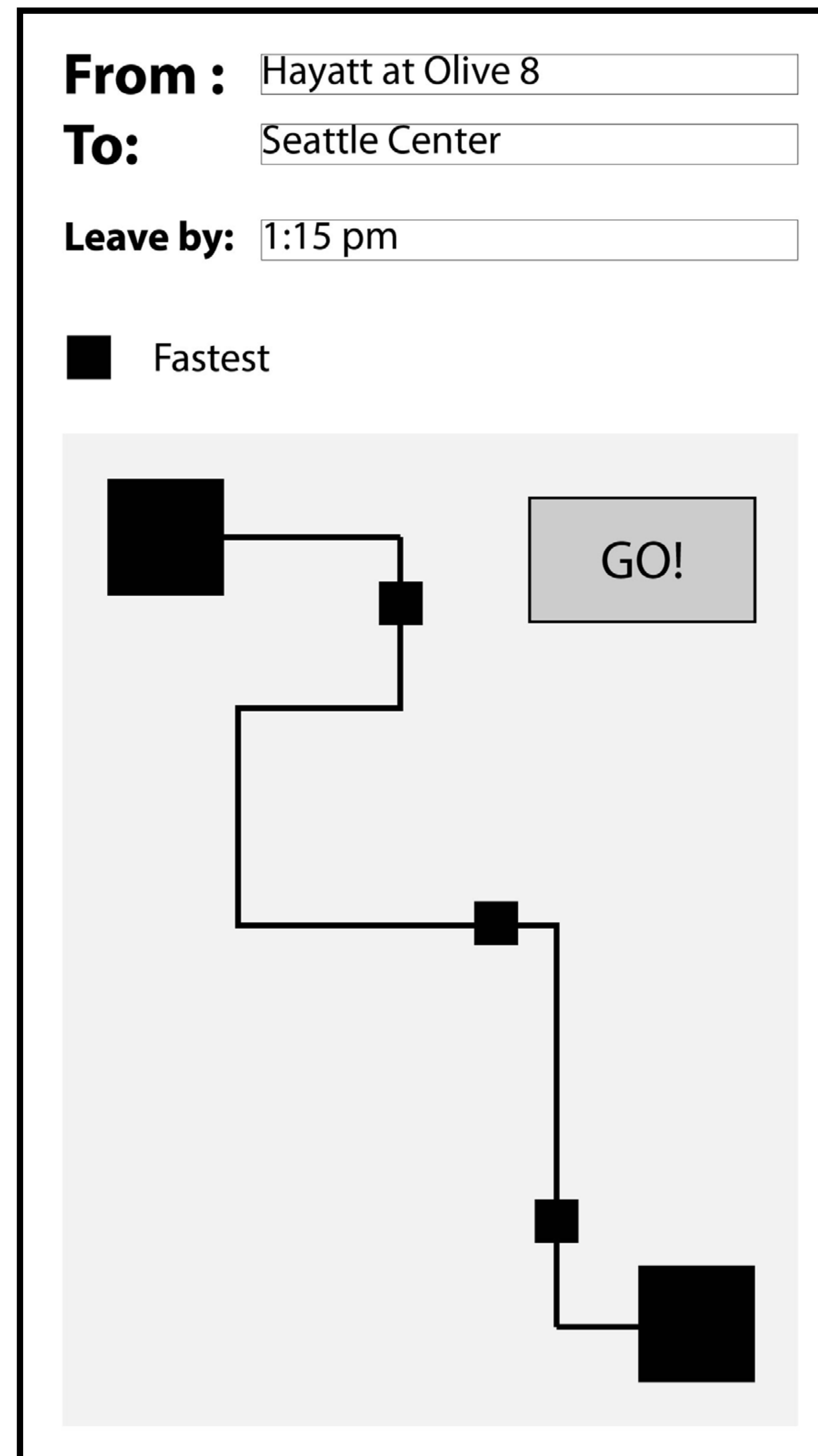
To:

Leave by:

Fastest ▶

Occupancy ▶

Social ▶



Wireframes

From :

To:

Leave by:

■ Fastest

1:20 pm - 1:38 pm (18 min) Cost: \$2.50

1:20 pm
Hyatt at Olive 8 hotel
 1635 8th Ave, Seattle, WA 98101

Walk to 3rd Ave & Pike St
 About 8 min , 0.4 mi



1:28 pm
 3rd Ave & Pike St


Take Bus 4 towards E Queen Anne,
 Seattle Center E
 \$2.50
 9 min (5 stops)

1:37 pm
 5th Ave N & Broad St

Walk to Seattle Center
 About 1 min , 0.3 mi

1:38 pm
Seattle Center
 305 Harrison St, Seattle, WA 98109



From :



To:

Leave by:

■ Fastest


1:20 pm - 1:38 pm (18 min) Cost: \$2.50

1:38 pm
Seattle Center
 305 Harrison St, Seattle, WA 98109





Nearby Landmarks:
 CarToys
 76 Gasoline Station


Joe and Jane



Joe wants to take the bus with Jane.




But Joe doesn't know which bus Jane will take.




Joe finds Jane's bus stop with his new transit app

Joe and Jane



Joe goes to Jane's bus stop.



Joe and Jane takes the bus together.

Wireframes

From :

To:

Leave by:

Fastest ▶


Occupancy ▶

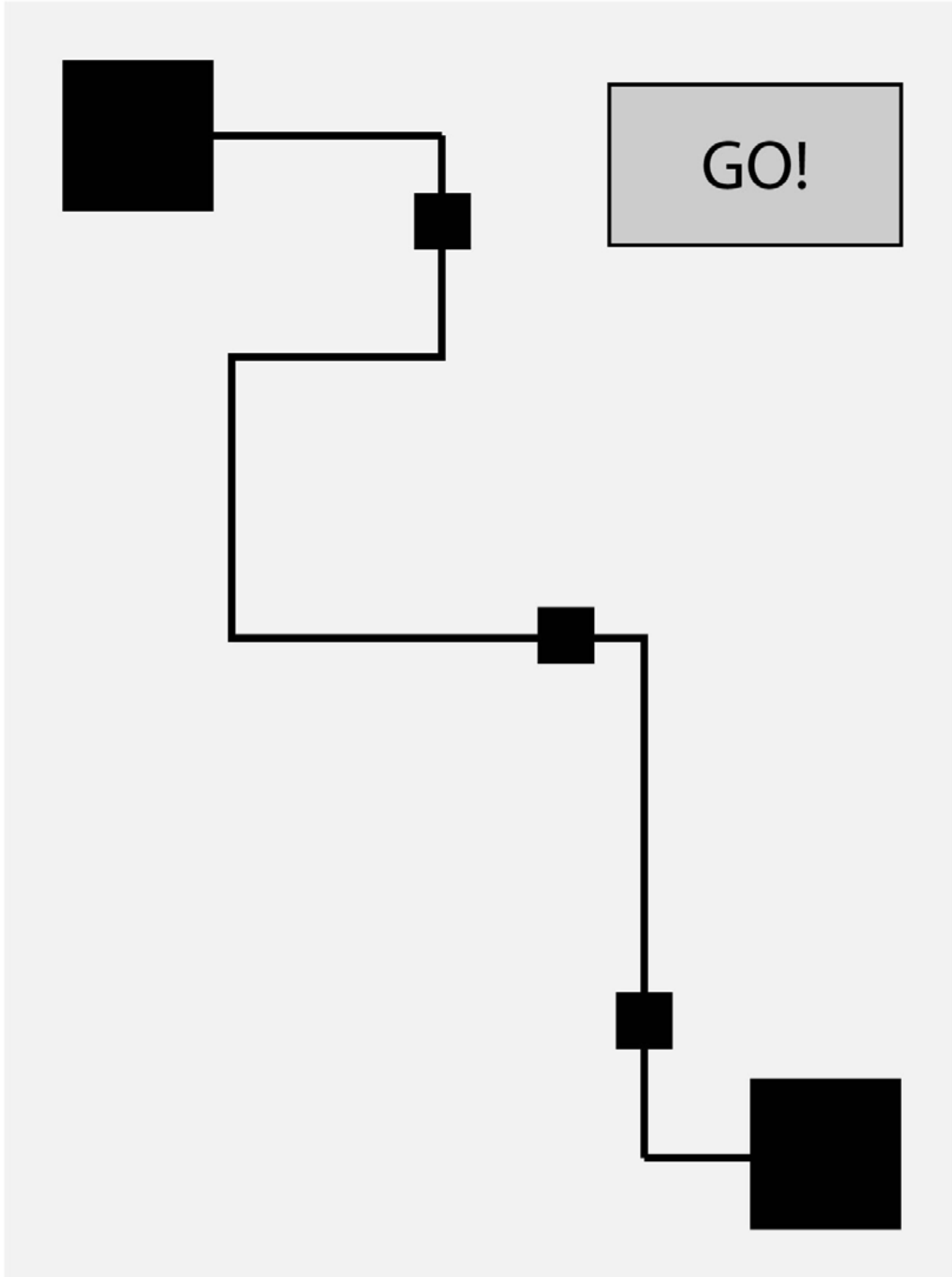
Social ▶

From :

To:

Leave by:


 **Jane Shaw**



From :

To:

Leave by:

 **Jane Shaw**

1:20 pm - 1:38 pm (18 min) **Cost: \$2.50**

1:20 pm
Hyatt at Olive 8 hotel
 1635 8th Ave, Seattle, WA 98101

Walk to 3rd Ave & Pike St
 About 8 min , 0.4 mi


1:28 pm
 3rd Ave & Pike St

Take Bus 4 towards E Queen Anne,
 Seattle Center E
 \$2.50
 9 min (5 stops)

1:37 pm
 5th Ave N & Broad St


Walk to Seattle Center
 About 1 min , 0.3 mi

1:38 pm
Seattle Center
 305 Harrison St, Seattle, WA 98109






Wireframes


Friends




Jane Shaw

Miriam Bennett **Julio James** **William Fernandez**



Jessica Vargas



Danny Shaw

From :

To:

Leave by:

- Fastest
- Occupancy
- Social

1635 8th Ave, Seattle, WA 98101 

Walk to 3rd Ave & Pike St
About 8 min , 0.4 mi

1:28 pm
3rd Ave & Pike St 

Take Bus 4 towards E Queen Anne,
Seattle Center E
\$2.50
9 min (5 stops)

1:37 pm
5th Ave N & Broad St 

Walk to Seattle Center
About 1 min , 0.3 mi

1:38 pm
Seattle Center
305 Harrison St, Seattle, WA 98109 

From :

To:

Leave by:

- Occupancy

1:20 pm - 1:38 pm (18 min) **Cost: \$2.50**

1:20 pm
Hyatt at Olive 8 hotel
1635 8th Ave, Seattle, WA 98101 

Walk to 3rd Ave & Pike St
About 8 min , 0.4 mi

1:28 pm
3rd Ave & Pike St 

Take Bus 4 towards E Queen Anne,
Seattle Center E
\$2.50
9 min (5 stops)

1:37 pm
5th Ave N & Broad St 

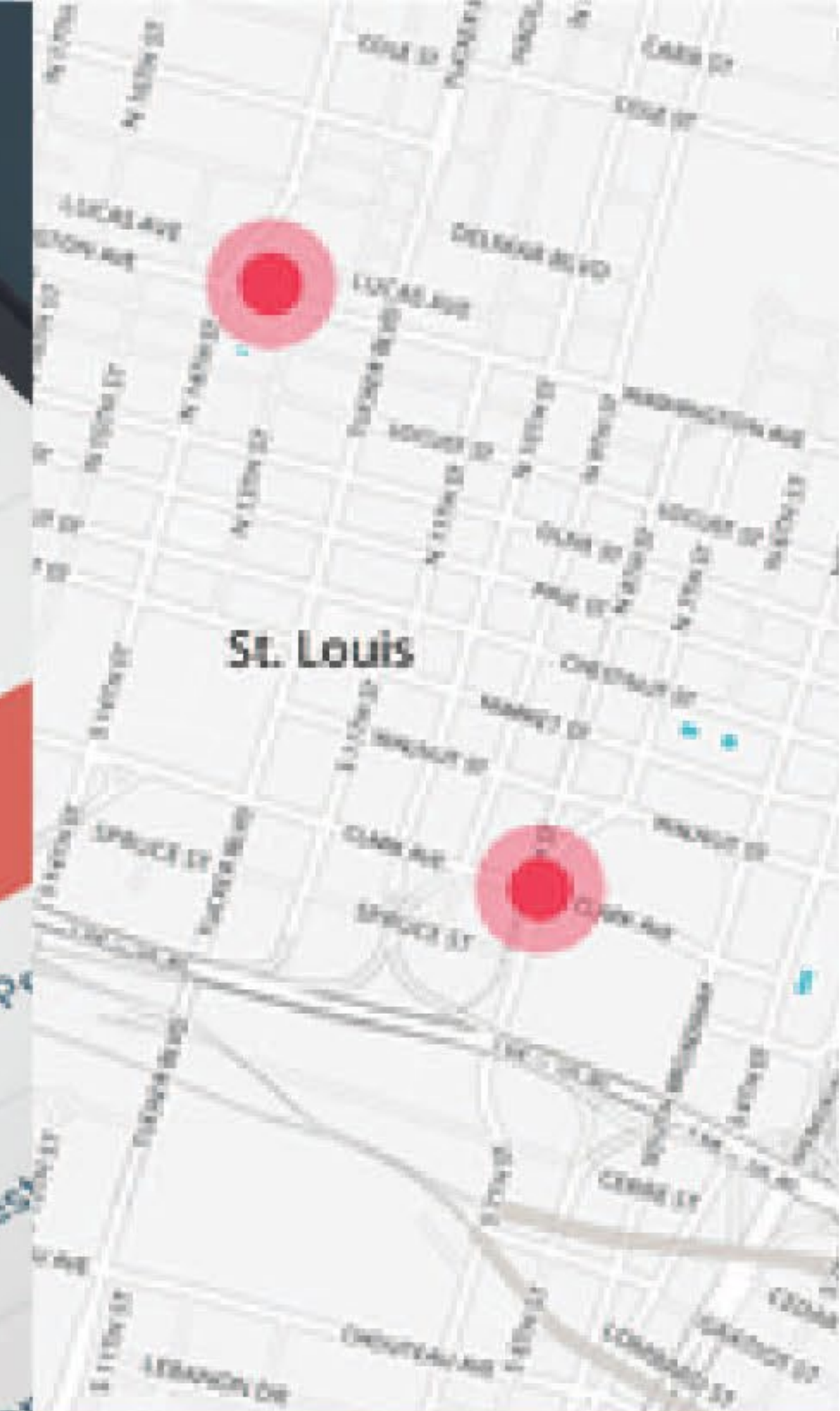
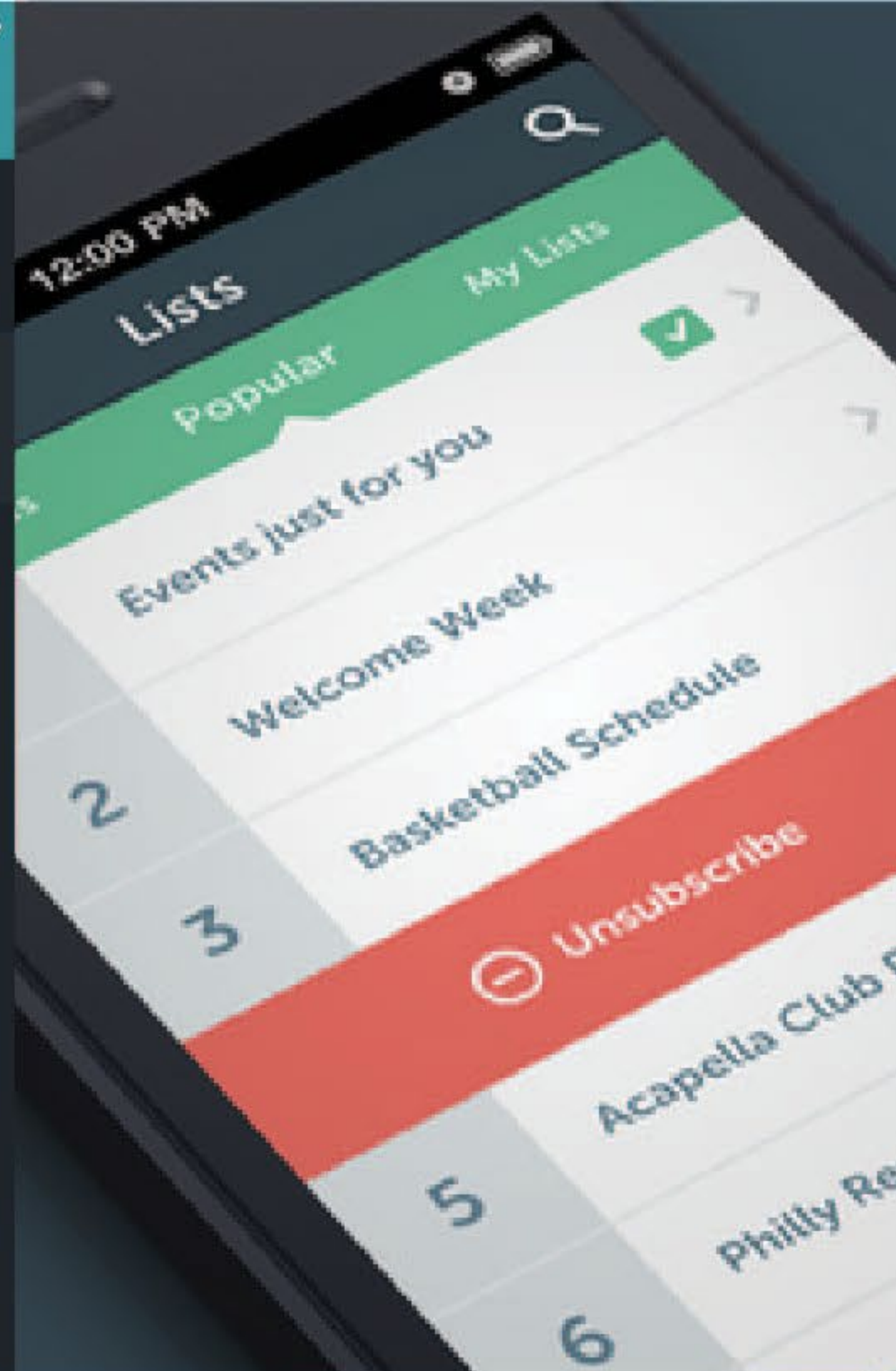
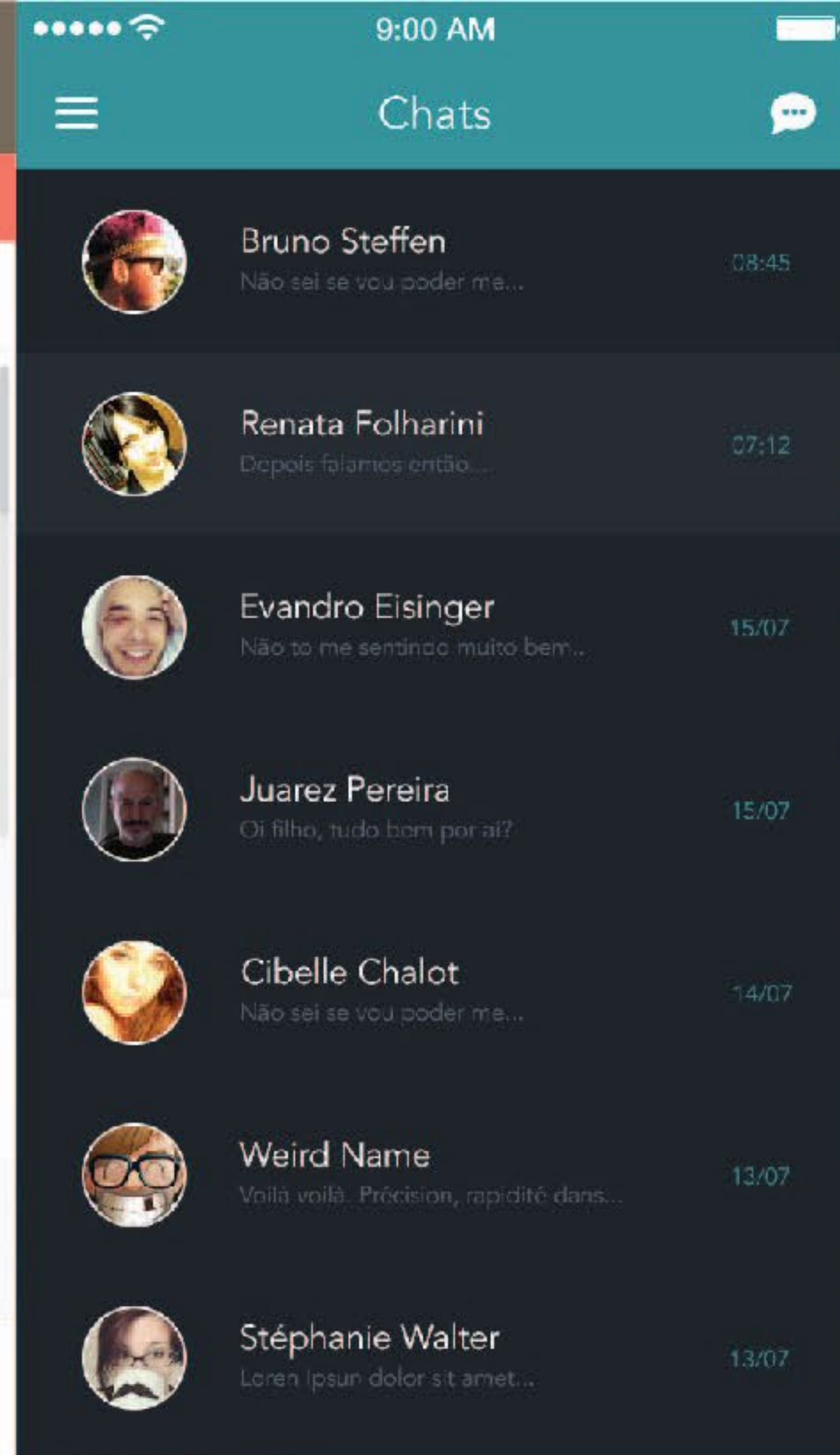
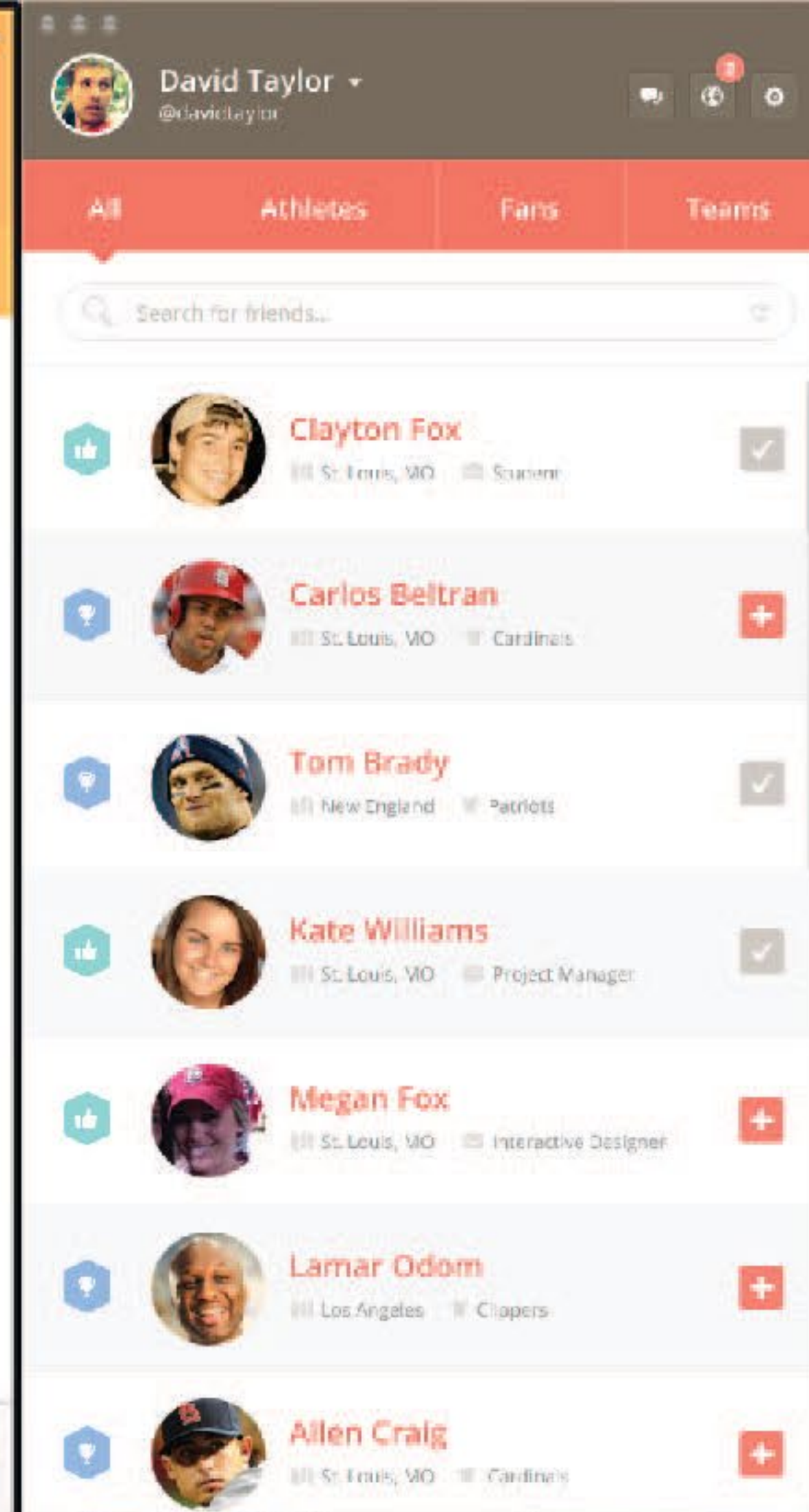
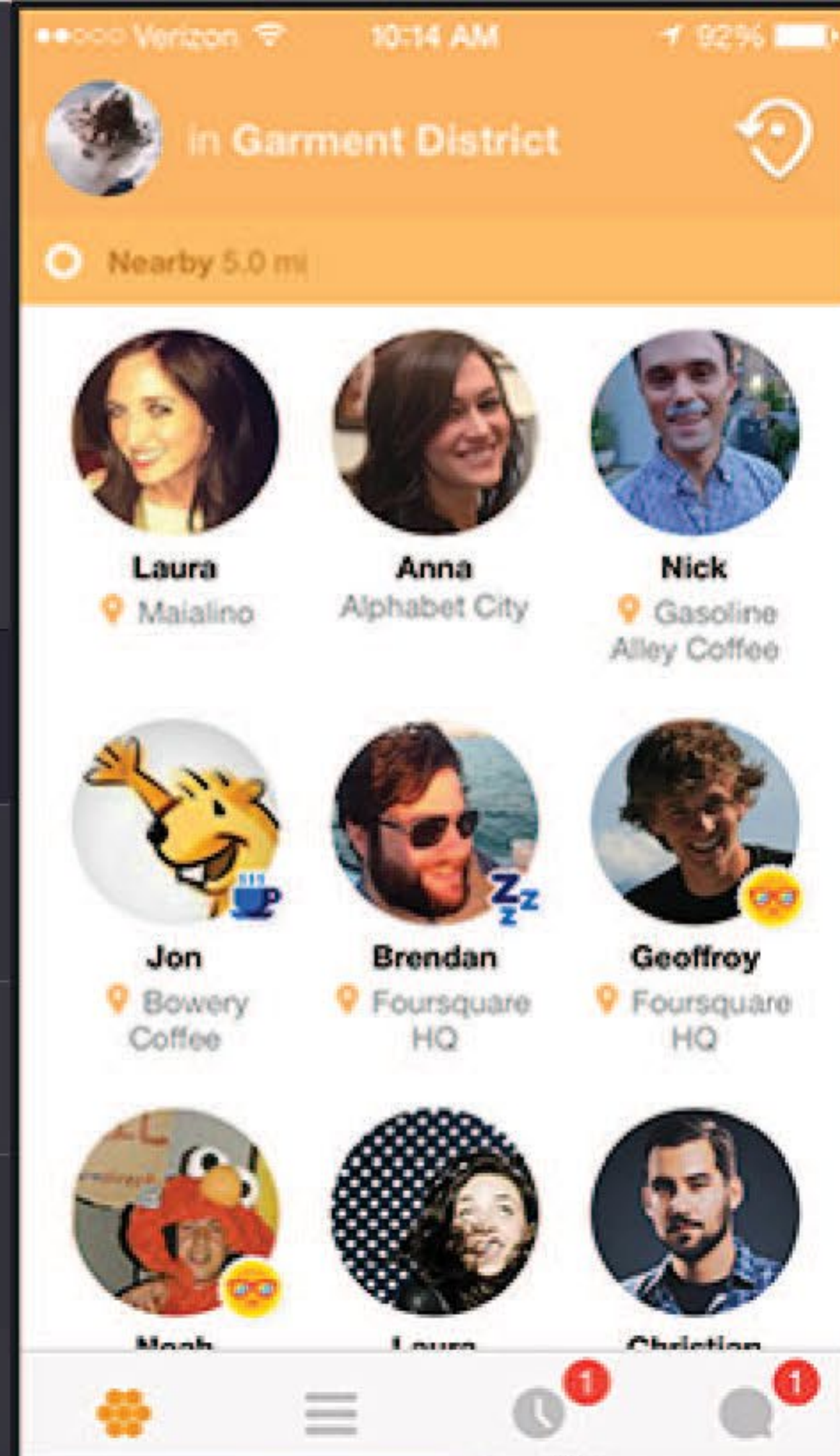
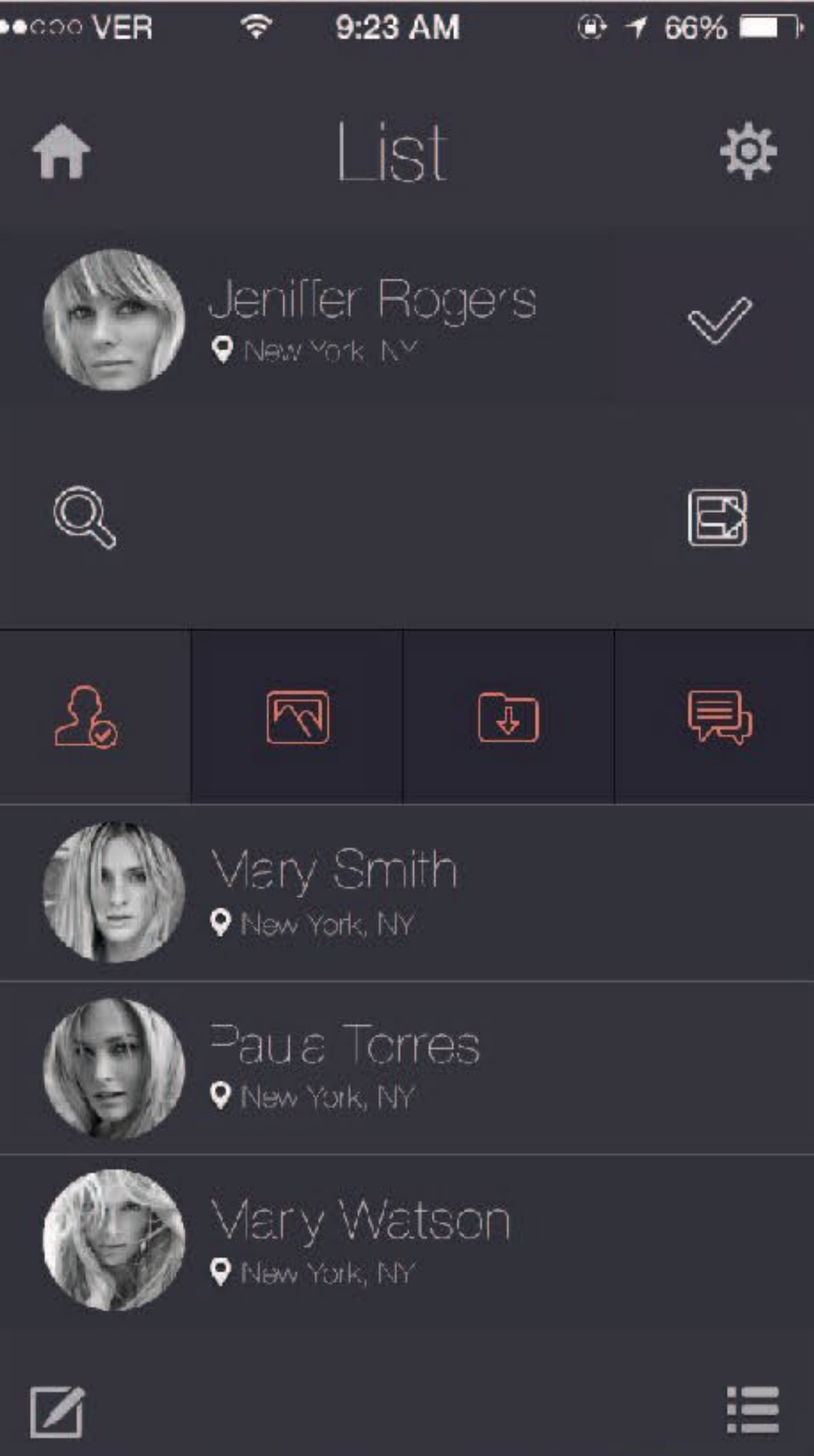
Walk to Seattle Center
About 1 min , 0.3 mi

1:38 pm
Seattle Center
305 Harrison St, Seattle, WA 98109 



The App





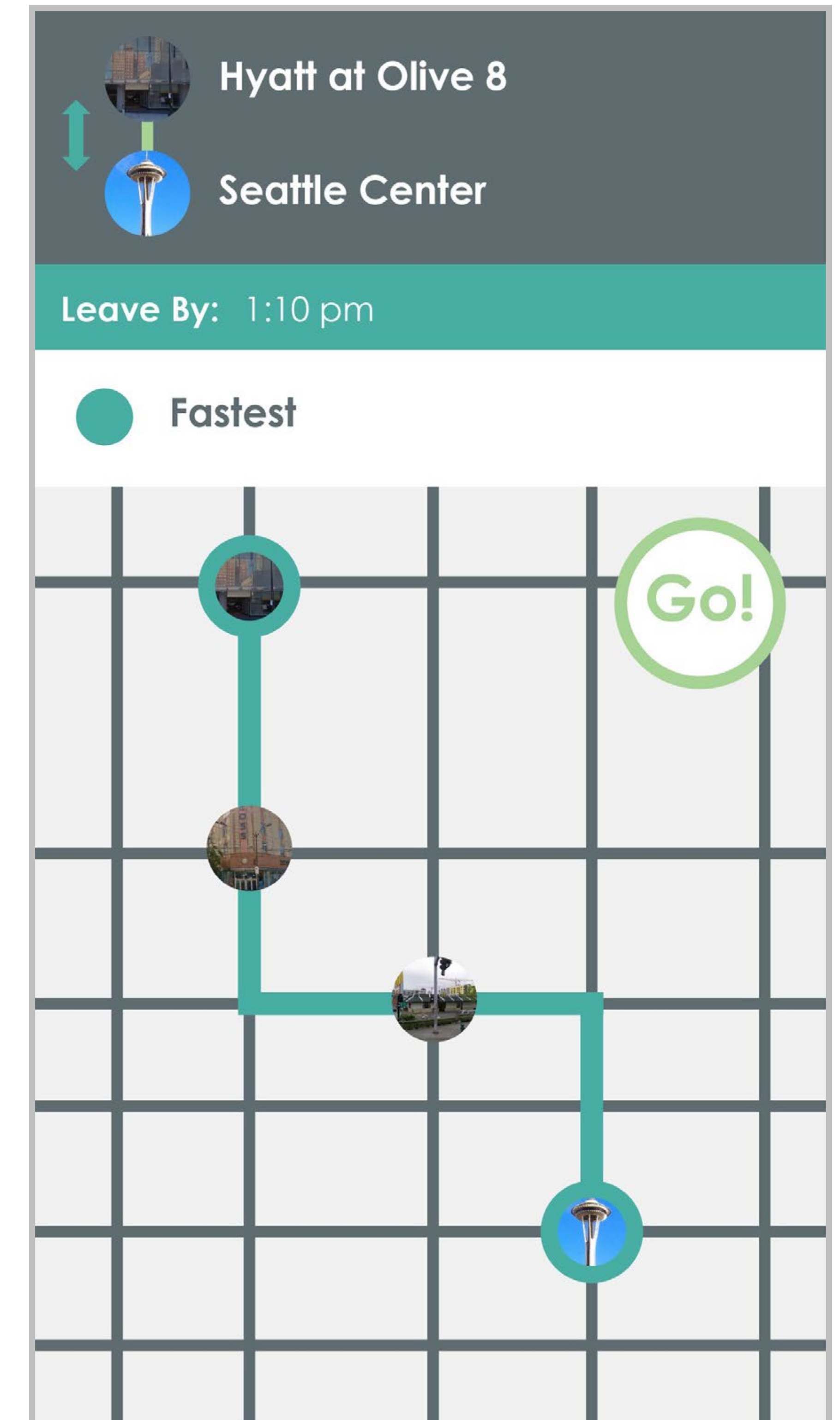
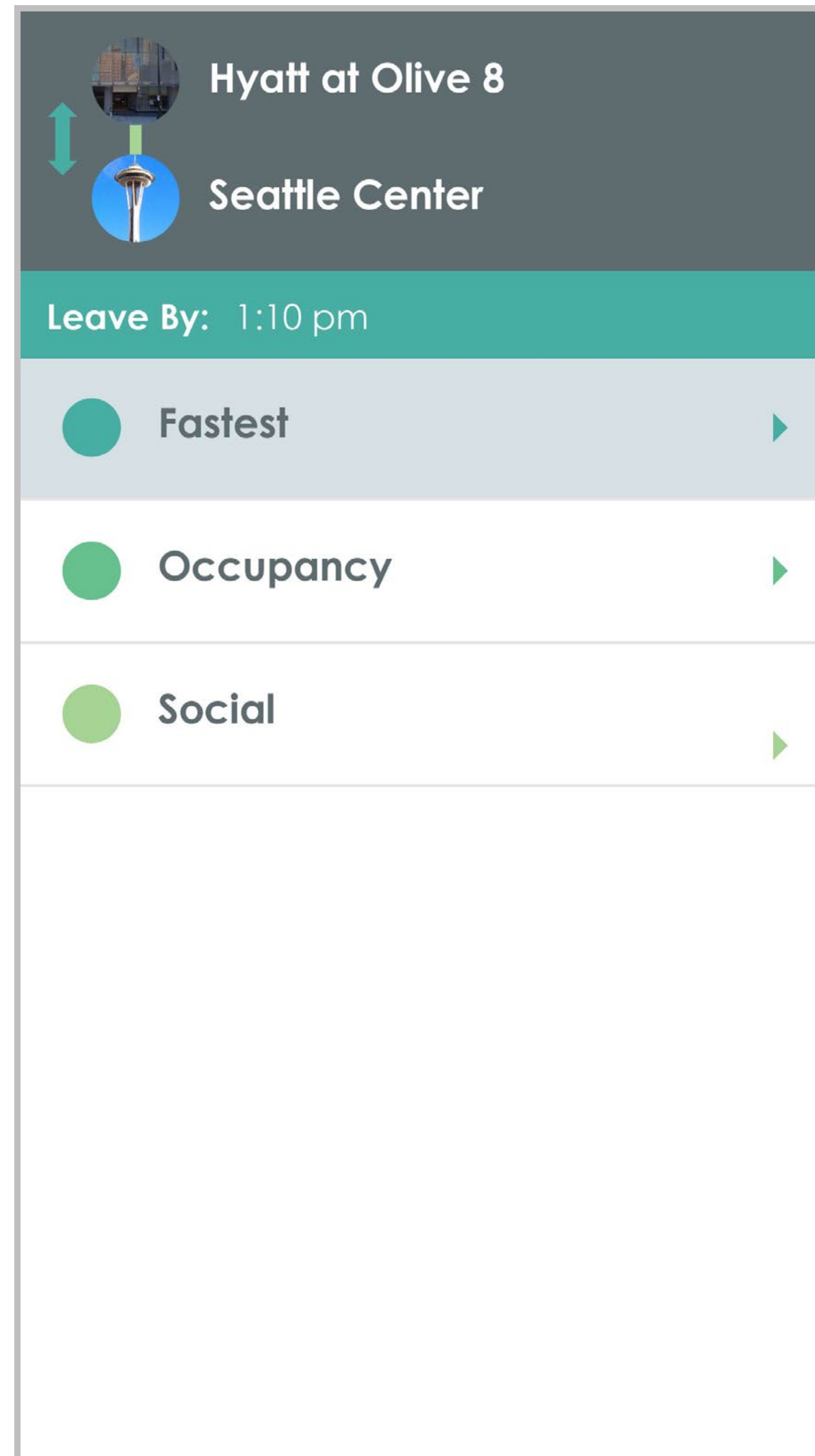
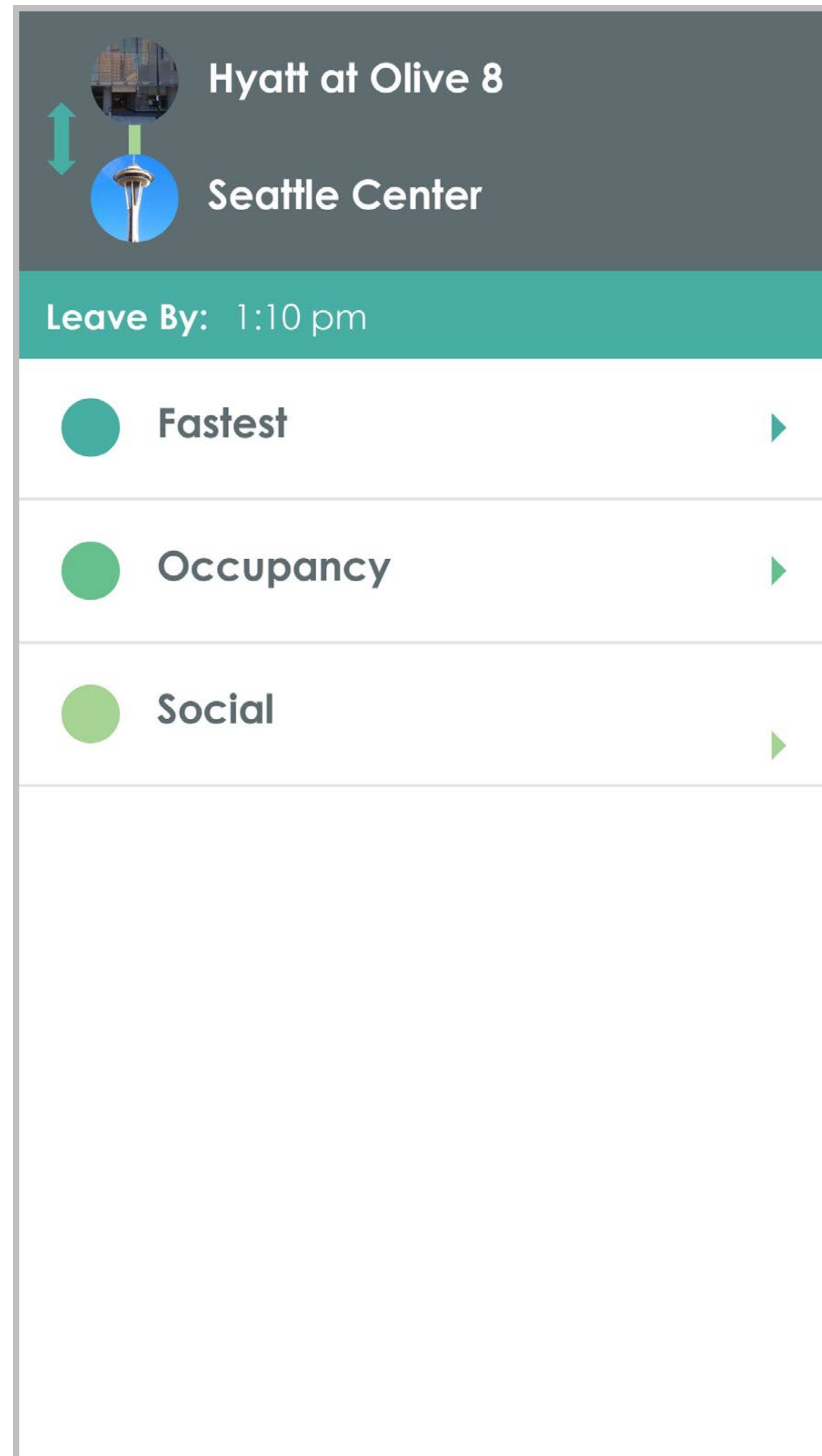
11:22 am - 11:56 am (34 min)

- 11:22 am ○ Green Lake
 - Walk to NE Ravenna Blvd & Woodlawn Ave NE
About 13 min, 0.7 mi
- 11:35 am ○ NE Ravenna Blvd & Woodlawn Ave NE
 - 48 towards Mount Baker Transit Center, University District
16 min (15 stops)
- 11:51 am ○ NE Pacific St & NE Pacific Pl
 - Walk to University of Washington
About 5 min, 0.2 mi
- 11:56 am ● University of Washington
Seattle, WA

6 Stops remain

11. Ruljing Plaza

The App




The App

Hyatt at Olive 8
Seattle Center

Leave By: 1:10 pm

Fastest

Go!



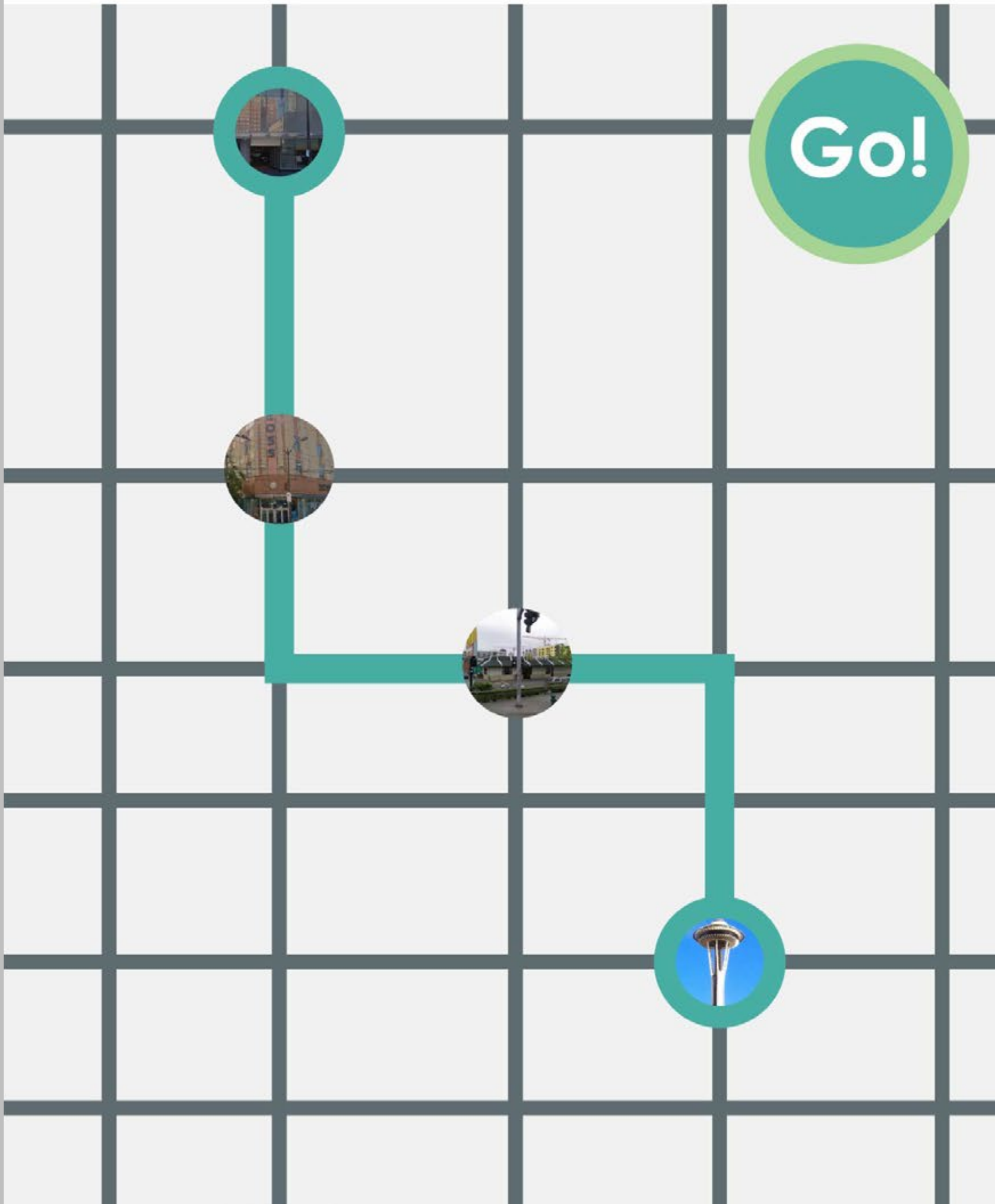
Nearby Landmarks:
CarToys
76 Gasoline Station

Hyatt at Olive 8
Seattle Center

Leave By: 1:10 pm

Fastest

Go!



Hyatt at Olive 8
Seattle Center

1:20 pm - 1:38 pm (18 min) \$2.50

Fastest

1:20 pm Hyatt at Olive 8 hotel
1635 8th Ave, Seattle, WA 98101

Walk to 3rd Ave & Pike St
About 8 min , 0.4 mi

1:28 pm 3rd Ave & Pike St

Take Bus 4 towards E Queen Anne, Seattle Center E
\$2.50
9 min (5 stops)

1:37 pm 5th Ave N & Broad St

Walk to Seattle Center
About 1 min , 0.3 mi

1:38 pm Seattle Center
305 Harrison St, Seattle, WA 98109


The App

Hyatt at Olive 8
Seattle Center

1:20 pm - 1:38 pm (18 min) \$2.50

Fastest

1:37 pm 5th Ave N & Broad St



Nearby Landmarks:
CarToys
76 Gasoline Station

Walk to Seattle Center
About 1 min , 0.3 mi

1:38 pm Seattle Center
305 Harrison St, Seattle, WA 98109

Hyatt at Olive 8
Seattle Center

1:20 pm - 1:38 pm (18 min) \$2.50

Fastest

Take Bus 4 towards E Queen Anne, Seattle Center E
\$2.50
9 min (5 stops)

Tell the bus to wait...

60

1:37 pm 5th Ave N & Broad St

Walk to Seattle Center
About 1 min , 0.3 mi

1:38 pm Seattle Center
305 Harrison St, Seattle, WA 98109

Hyatt at Olive 8
Seattle Center

1:20 pm - 1:38 pm (18 min) \$2.50

Fastest

Take Bus 4 towards E Queen Anne, Seattle Center E
\$2.50
9 min (5 stops)

The bus is waiting...

48

1:37 pm 5th Ave N & Broad St

Walk to Seattle Center
About 1 min , 0.3 mi

1:38 pm Seattle Center
305 Harrison St, Seattle, WA 98109



The App

Hyatt at Olive 8
Seattle Center

1:20 pm - 1:38 pm (18 min) \$2.50

Fastest

Occupancy

Social

About 8 min , 0.4 mi

1:28 pm 3rd Ave & Pike St

Take Bus 4 towards E Queen Anne, Seattle Center E
 \$2.50
 9 min (5 stops)

1:37 pm 5th Ave N & Broad St

Walk to Seattle Center
 About 1 min , 0.3 mi

1:38 pm Seattle Center
 305 Harrison St, Seattle, WA 98109

Hyatt at Olive 8
Seattle Center

1:20 pm - 1:38 pm (18 min) \$2.50

Jane Shaw

1:20 pm Hyatt at Olive 8 hotel
 1635 8th Ave, Seattle, WA 98101

Walk to 3rd Ave & Pike St
 About 8 min , 0.4 mi

1:28 pm 3rd Ave & Pike St

Take Bus 4 towards E Queen Anne, Seattle Center E
 \$2.50
 9 min (5 stops)

1:37 pm 5th Ave N & Broad St

Walk to Seattle Center
 About 1 min , 0.3 mi

1:38 pm Seattle Center
 305 Harrison St, Seattle, WA 98109

Friends

Jane Shaw

Miriam Bennett **Julio James** **William Fernandez**

Jessica Vargas

Danny Shaw

Jeffrey Sanchez

Ramona Hopkins



What's next?



The Next Step

- Prototyping
- User Testing





Thank You

